

District 56 Report

Alignment Committee Division, Area and Club Recommendations July 1, 2020 through June 30, 2021

Prepared by Harold Eaton, DTM
Alignment Committee Chair



Version 1
3/6/2020



The Alignment Committee

Mission


The Alignment Committee's mission is to review the current placement of all Toastmaster District 56 clubs within division and area boundaries. It is the committee's objective to try and "even out" the areas and divisions within District 56 for administrative/oversight purposes in the upcoming Toastmasters year beginning July 1, 2020. A report summarizing the results of this review will be presented at the District 56 Spring Conference Business Meeting for approval by the entire district. Adjustments reflecting club status changes will be incorporated into the report prior to June 30, 2020 and final submission to Toastmasters International. I would like to thank all of those that supported this effort:


Kathryn Kest, DTM, DD



Rose Bradford, DTM, PQD



Jo Idoux, DTM, CGD




Pam McCown, DTM, Advisor


THE COMMITTEE

Kathryn Kest –DD, Member at Large
 Rose Bradford – PQD, Advisor
 Jo Idoux – CGD, Advisor
 Pam McCown – Advisor
 Eric Coy - Advisor
 Harold Eaton -Alignment Committee Chair

	Division Representatives
L	Frank McLaurin
M	Max Lopez
N	Troy Rockett
O	Chandra Munagavalasa
P	Stephanie Loving
Q	Alvin Watts
R	Cindy Petrash



Stephanie Loving




Alvin Watts




Cynthia Petrash



Eric Coy, Advisor




Harold Eaton, DTM, Cmte Chair



Max Lopez



Troy Rockett



Chandra Munagavalasa



Committee Goals

To follow the Toastmasters International World Headquarters guidelines as summarized below:

- ✓ Geographically align clubs within areas and divisions
 - ✓ Plan for possible growth and anticipated loss
 - ✓ Optimize the equitable distribution of active clubs between areas and divisions
-
- ✓ Each division must have a minimum of three (3) areas
 - ✓ Each area must have a minimum of four (4) clubs and no more than six (6) clubs



District 56 Alignment Committee Overview

Divisions

- ✓ There are seven (7) divisions within District 56 – labeled alphabetically from ‘L’ to ‘R’. The Committee recommends keeping the number of divisions within the district at seven (7).
- ✓ The committee recommends modifying Division L, O & P boundaries to absorb clubs and space from the old Q53 area.

Areas

The committee recommends adding 3 new areas (L45, O15, R65) and remove old Q53. The total number of areas in District 56 will change from 39 to 41. The committee also recommends appropriate area boundary changes due to the geographic balancing of clubs and areas based on growth and attrition.

Clubs

Summarized below is the District 56 Paid Club Base and current status, as of 2/29/2020:

District 56 Performance, final as of 2/29/2020

Total Paid Clubs as of 2/29/2020	199
Ineligible Clubs	+6
Low Clubs	+1
Total Active Clubs	206
Suspended Clubs	+7
Total Clubs listed in District 56 Performance Reports	213

Suspended clubs are shown, but not counted in the “2020-2021 Proposed Alignment” sections of the report. Should any of these clubs become Active prior to June 30, 2020, the report will be modified. Also, if any club’s status changes to Suspended, the report will be modified. Newly chartered clubs prior to June 30, will be added to a modified report.

The Committee reviewed criteria such as club membership, DCP goals met, relationship with other clubs for support, physical location or planned geographical relocation, and leadership support for the 2020-2021 alignment recommendations in this report.

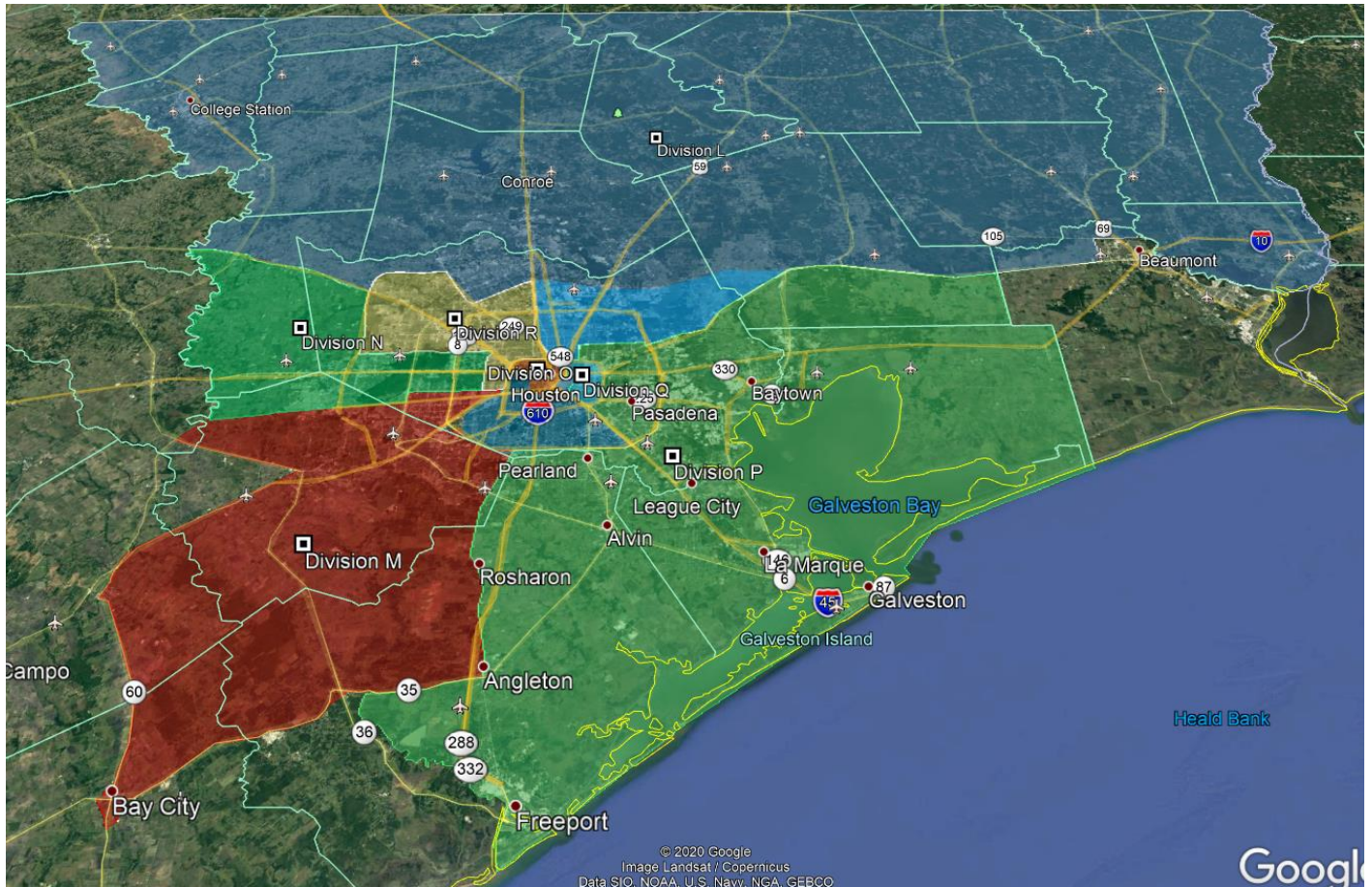


Committee Recommendations Overview by Division

- Div L; Q53 north of 610 plus 1 club from L41 added to create new L45 area; Minor Area Boundary changes to balance area club count. Other minor area boundary changes to balance club strength
- Div M; M34 label reassigned to old M35 area; M31, M32, M33 realigned with new borders
- Div N; 7 Areas rebalanced with new borders to provide contiguous areas and balance club strength
- Div O; New O15 Area added; Area Boundary changes to balance area club count
- Div P; Area Boundary changes to balance area club count
- Div Q; Re-assign Area Q53 clubs to other divisions based on lack of geographic proximity to other clubs in Div Q
 - Assign Area Q53 north of 610 to a new Area (L45) due to geographic proximity
 - [3 Clubs (UPS Houston, Big Red Toastmasters & Baker Hughes Speakeasy Toastmasters) located in the old Q53 area move to L45]
 - Assign Area Q53 map area east of I-59 to Lockwood , N of I-45 & S of I-10 to O12
 - Assign Area Q53 area east of Lockwood to P2
 - Q55 renumbered to be Q53
- Div R; R65 area added back to balance club growth; R63 renamed back to R64 (All Trini Mendenhall clubs)



Proposed District 56 Overview Showing 7 Divisions

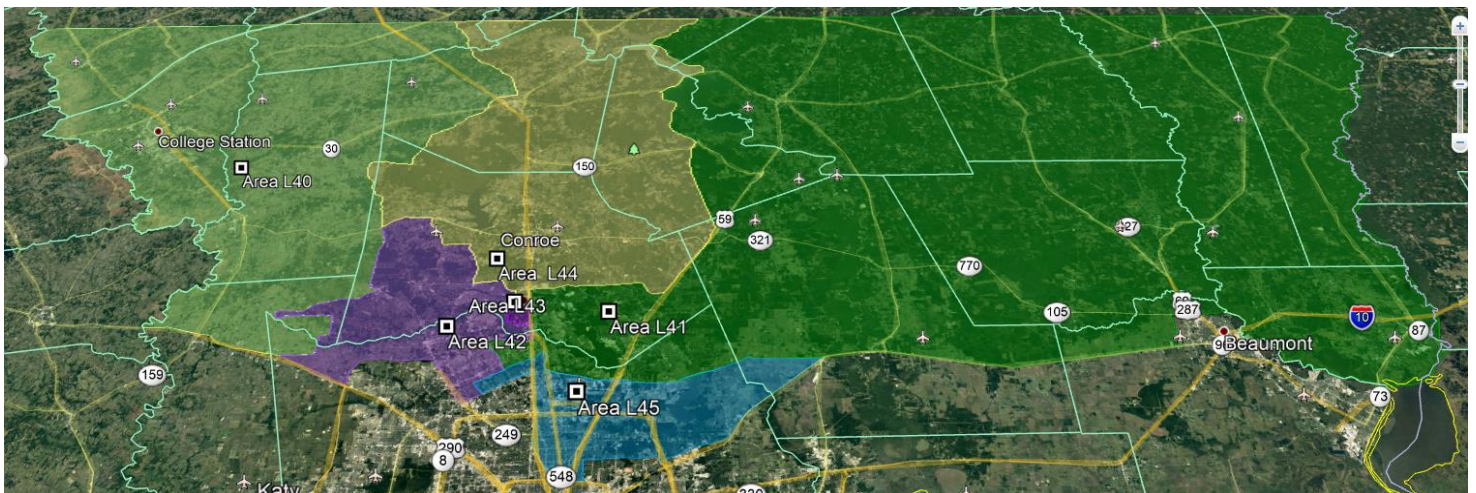




Division L

The Committee recommends adding an area (L45). Area L45 has been created from area previously in Q53 and some area from L41. Areas in Division L have been modified to conform to Toastmasters 4 to 6 club criteria and to provide an equitable distribution of clubs within a contiguous area.

Proposed Division L Areas





Note: Clubs are sorted by proposed Division and Area order
Clubs highlighted in **Yellow** are classified as Ineligible clubs (0-2 members)

Division L 2020-21 **Proposed Alignment**

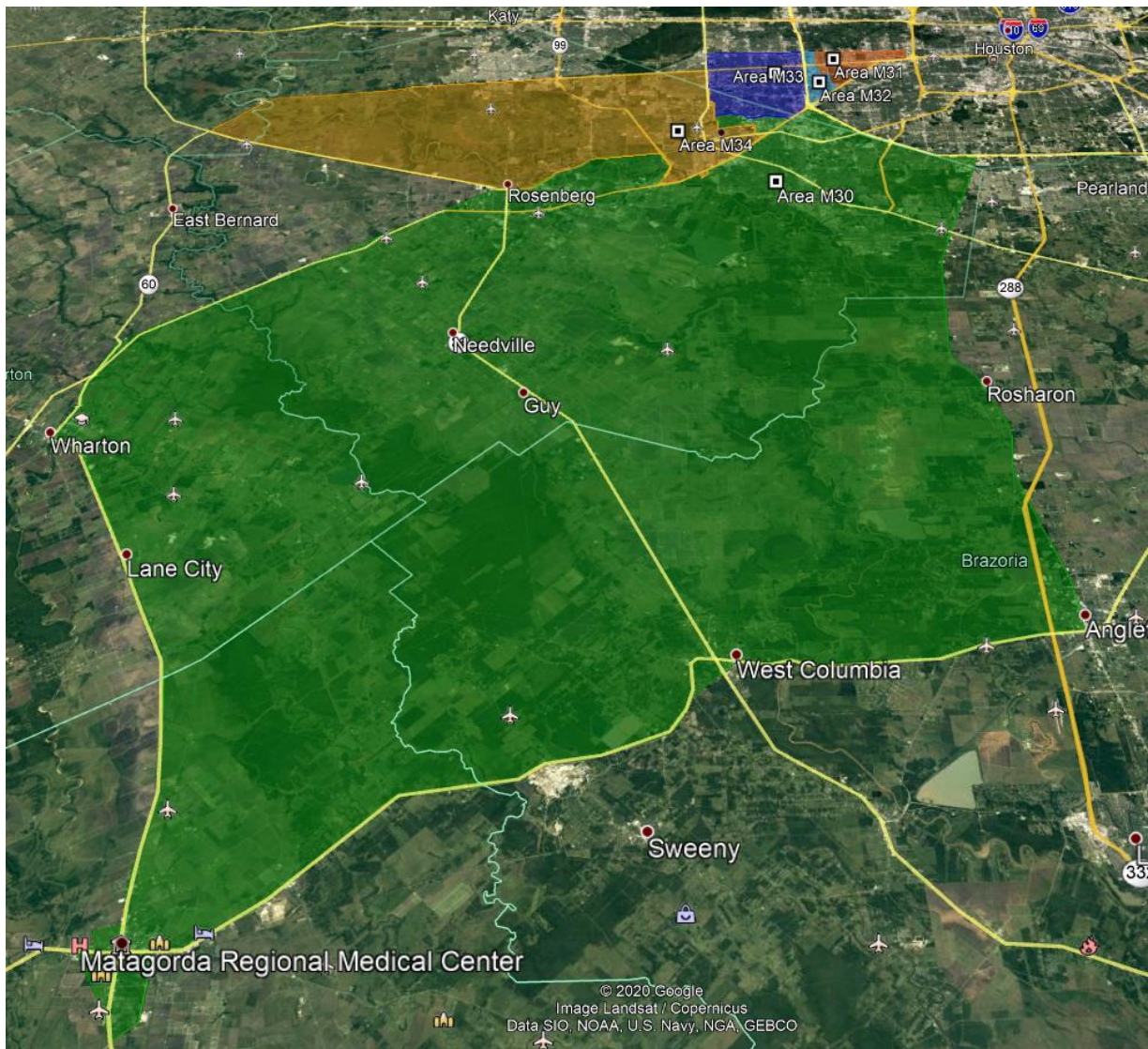
Cur Div	Cur Area	Change	Plan Div	Plan Area	Club Name	Club Status
L	40		L	40	Aggie Toastmasters	Active
L	40		L	40	City of Bryan Club	Active
L	40		L	40	Professional Speakers BCS	Active
L	40		L	40	Silver Tongue Club	Active
L	40		L	40	Viasat VOCAL	Ineligible
L	41		L	41	Deerwood Toastmasters Club	Active
L	41		L	41	Frankly Speaking Toastmasters	Active
L	41		L	41	Kingwood Toastmasters Club	Active
L	41		L	41	Successfully Speaking Toastmasters Club	Active
L	43	Chg to	L	41	Insperity Kingwood	Ineligible
L	42		L	42	Exxonmobil Houston Campus Toastmasters Club	Active
N	26	Chg to	L	42	Houston Methodist Willowbrook Hospital	Active
L	42		L	42	Outspoken Club	Active
L	44	Chg to	L	42	Slick Talkers	Active
L	42		L	42	THE Tomball Toastmasters	Active
L	43		L	43	Chevron Phillips Chemical HQ Chemunicators	Active
L	43		L	43	Market Street Toastmasters	Active
L	43		L	43	Spring Ahead Speakers Toastmasters Club	Active
L	43		L	43	The Communication Generators	Active
L	41	Chg to	L	43	Anadarko Speaks Toastmasters Club	Ineligible
L	44	Chg to	L	43	Woodforest Toastmasters Club	Active
L	44		L	44	Conroe Speaks Club	Active
L	44		L	44	Kiewit Woodlands Toastmasters	Active
L	44		L	44	Tech Talk Club	Active
L	42	Chg to	L	44	Woodlands Lakeside Toastmasters Club	Active
L	44		L	44	Woodlands Toastmasters Club	Active
L	42	Chg to	L	45	1960 North Houston Toastmasters Club	Active
R	60	Chg to	L	45	Baker Hughes Speakeasy Toastmasters	Active
R	62	Chg to	L	45	Big Red Toastmasters	Active
Q	53	Chg to	L	45	UPS Houston	Active

Note: Clubs are sorted by proposed Division and Area order (green text)
Ineligible clubs are highlighted in yellow
Suspended clubs are highlighted in red



Division M

Proposed Division M Areas





Division M 2020-21 **Proposed Alignment**

Cur Div	Cur Area	Change	Plan Div	Plan Area	Club Name	Club Status
M	30		M	30	CVR Energy Toastmasters Club	Active
M	32	Chg to	M	30	Liberated Toastmasters	Active
M	31	Chg to	M	30	Missouri City Toastmasters Club	Active
M	30		M	30	Stafford Talking Titans	Active
M	30		M	30	Sugar Land Toastmasters	Active
M	34	Chg to	M	31	Briarpark Toastmasters	Active
M	32	Chg to	M	31	Lockton Toastmasters Club	Active
M	31		M	31	Master Evaluators	Active
M	31		M	31	TACL Club	Active
M	31		M	31	Unity Toastmasters Club	Active
M	34	Chg to	M	32	InNOVators Toastmasters	Active
M	33	Chg to	M	32	Rising Stars Toastmasters	Active
M	32		M	32	Storytellers	Active
M	32		M	32	Sharpstown Club	Active
M	32		M	32	Southwest Speakers Toastmasters Club	Active
M	33		M	33	Alchemy of Speech	Active
M	33		M	33	Civil Discourse Toastmasters Club	Active
M	33		M	33	OneLiners	Ineligible
M	34	Chg to	M	33	Solution Speakers	Active
M	34	Chg to	M	33	The Speaker's Corner	Active
N	22	Chg to	M	33	Westhollow Club	Active
M	33	Chg to	M	34	Fluor Toastmasters Club	Active
M	34		M	34	Nalco Champion Toastmasters	Active
M	30	Chg to	M	34	Southwest Project Management	Active
M	30	Chg to	M	34	Sugar Speakers Club	Active
M	31	Chg to	M	34	Sweet Talkers	Active

Note: Clubs are sorted by proposed Division and Area order (green text)

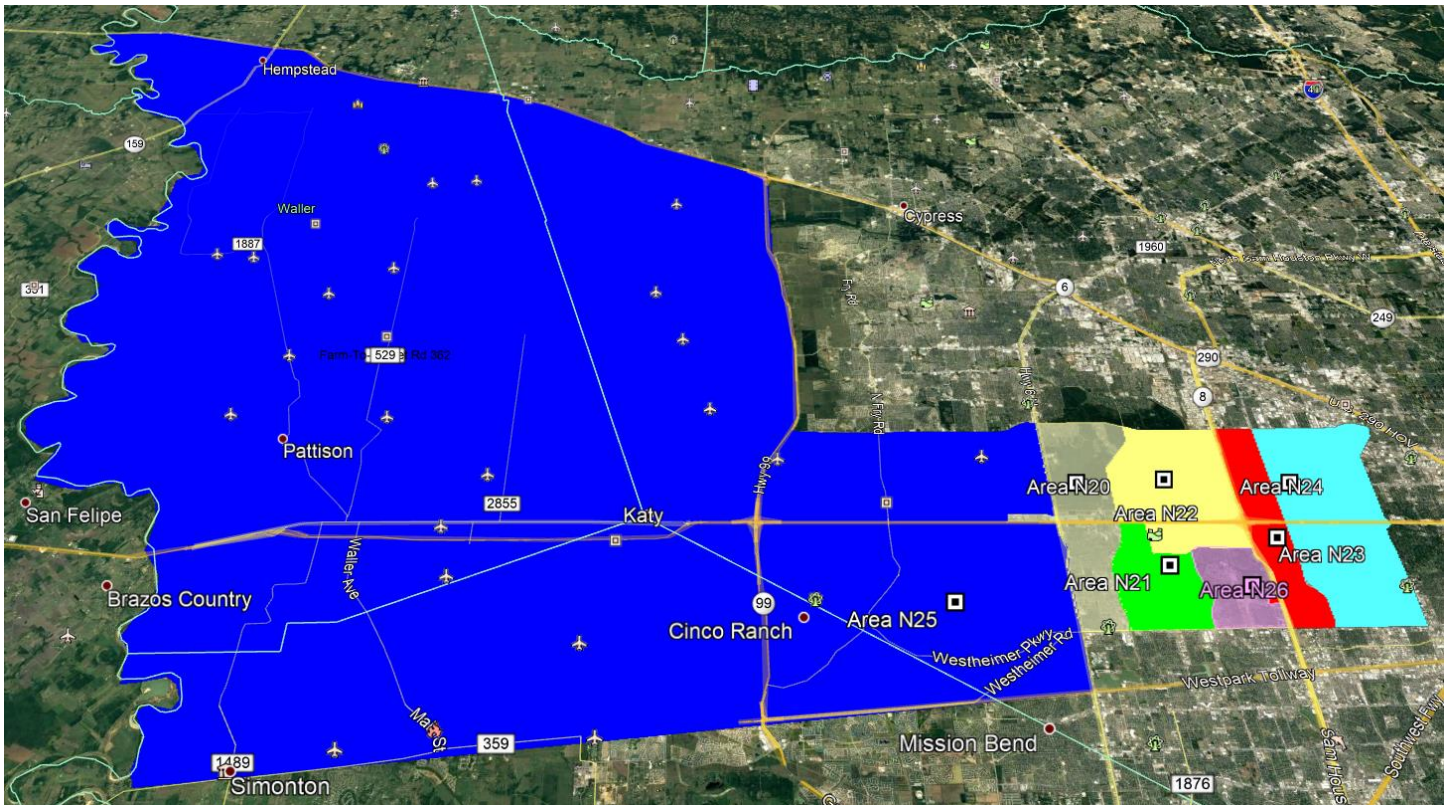
Ineligible clubs are highlighted in yellow

Suspended clubs are highlighted in red



Division N

Proposed Division N Areas





Division N 2020-21 Proposed Alignment

Cur Div	Cur Area	Change	Plan Div	Plan Area	Club Name	Club Status
N	20		N	20	ConocoPhillips Toastmasters Club	Active
N	25	Chg to	N	20	Gulf Pipeline Speakers	Active
N	22	Chg to	N	20	Park 10 Talkers Toastmasters Club	Active
N	20		N	20	Talking Heads Club	Active
N	20		N	20	Testing Testing 123	Active
N	25	Chg to	N	21	CITGO VOICE	Active
N	25	Chg to	N	21	IHS Markit Houston Toastmasters	Active
N	21		N	21	The Friedkin Group	Active
N	22	Chg to	N	21	The Speaking Element (Sp) Toastmasters Club	Active
N	20	Chg to	N	21	True Blue Talkers	Active
N	26	Chg to	N	22	Entrepreneurs Houston	Active
N	26	Chg to	N	22	Kiewit Houston Toastmasters	Active
N	23	Chg to	N	22	Speaking Of Shell Toastmasters Club	Active
N	23	Chg to	N	22	TECHNIPFMC ENERGY TOWERS TOASTMASTERS	Active
N	22	Chg to	N	23	Blue Frog Toastmasters Club	Active
N	21	Chg to	N	23	Honeywell Toastmasters Club	Active
N	26	Chg to	N	23	Mays Means Business	Active
Q	55	Chg to	N	23	Power Brokers	Active
N	26	Chg to	N	23	TAIBA Toastmasters Club	Ineligible
N	23	Chg to	N	24	JPMC Corporate Communicators Toastmasters Club	Active
N	23	Chg to	N	24	KW Memorial Toastmasters	Active
N	23	Chg to	N	24	Memorial City Toastmasters	Active
N	26	Chg to	N	24	Stallion Speakers	Active
N	24	Chg to	N	25	Cane Island Path Blazers Toastmasters	Active
N	20	Chg to	N	25	Greenhouse Toastmasters	Active
N	24	Chg to	N	25	Katy Toastmasters Club	Active
N	24	Chg to	N	25	Veritas Toastmasters	Active
N	22	Chg to	N	25	Wood Motivators Toastmasters Club	Active
N	25	Chg to	N	26	AspenTech Houston Toastmasters	Active
N	25	Chg to	N	26	Chemical Conversations	Active
N	24	Chg to	N	26	Phillips 66 HQ Toastmasters Club	Active
N	21	Chg to	N	26	Stand and Deliver	Active

Note: Clubs are sorted by proposed Division and Area order (green text)

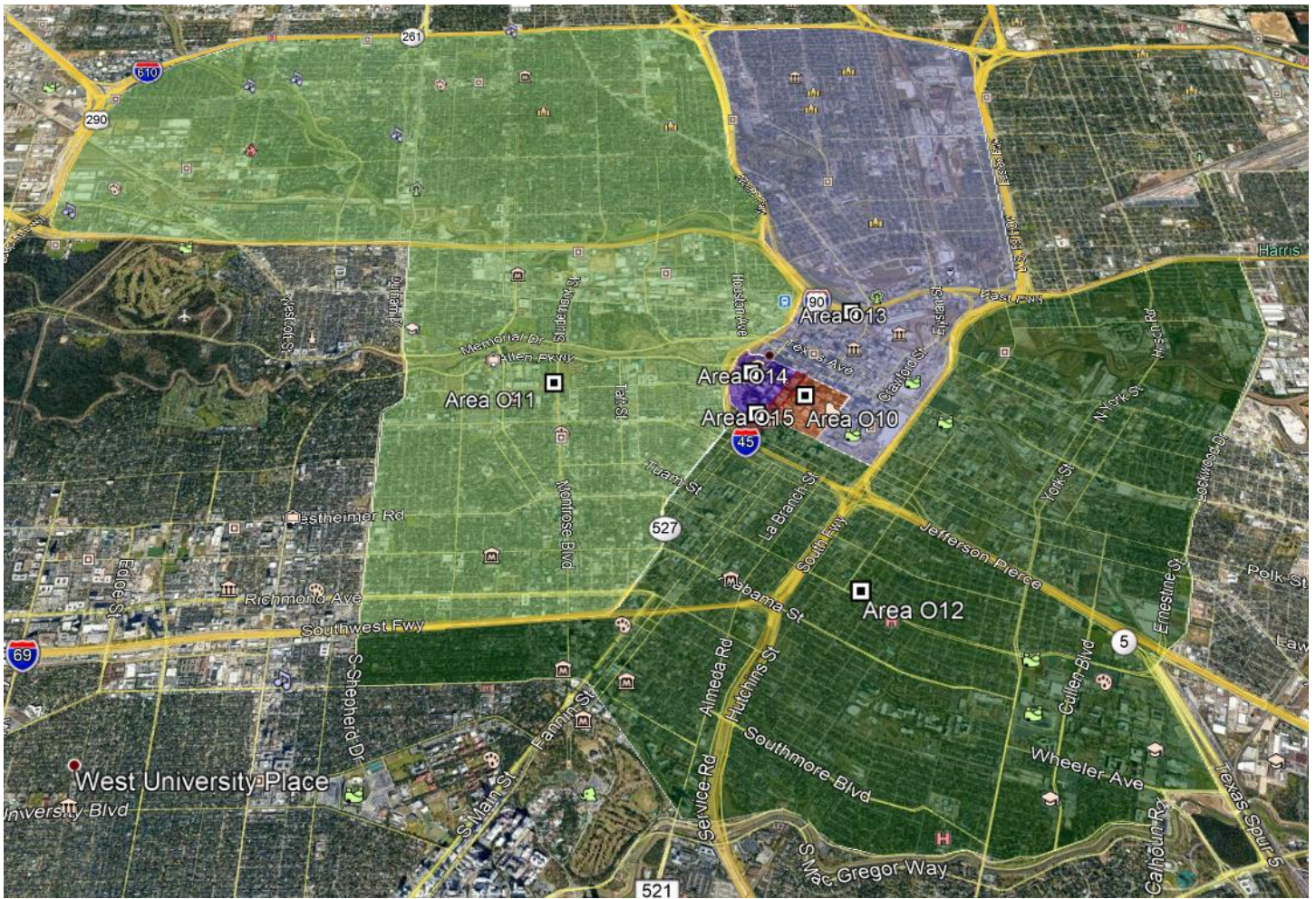
Ineligible clubs are highlighted in yellow

Suspended clubs are highlighted in red



Division O

Proposed Division O Areas



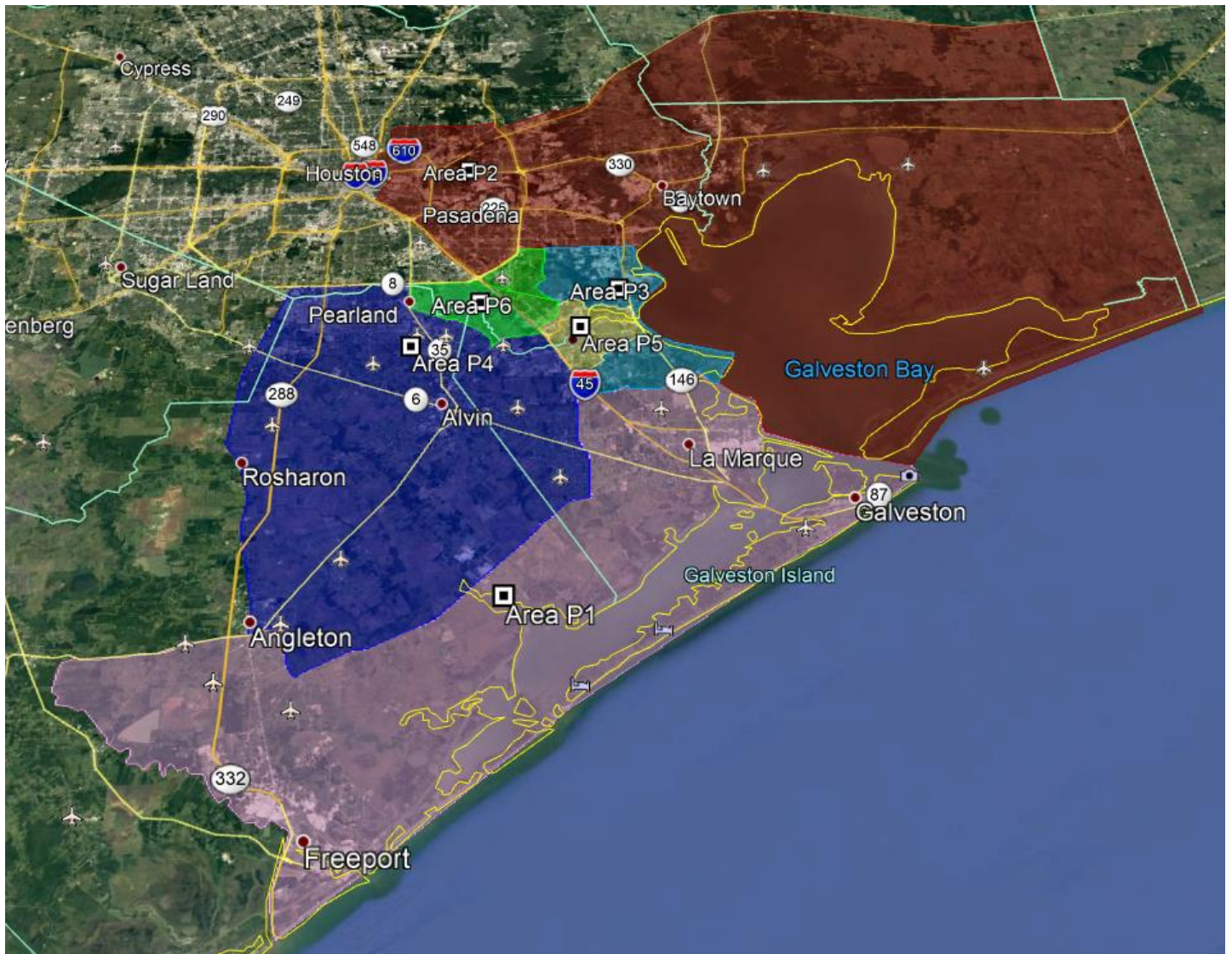


Division O 2020-21 Proposed Alignment

Cur Div	Cur Area	Change	Plan Div	Plan Area	Club Name	Club Status
O	11	Chg to	O	10	Dining Out Toastmasters Club	Active
O	10		O	10	Houston Police Dept Toastmasters Club	Active
O	10		O	10	Sogeti Trusted Advisors	Active
O	10		O	10	Talk Of Downtown Club	Active
O	10	Chg to	O	11	American General Toastmasters	Active
O	11		O	11	Eagle on the Bayou	Active
O	13	Chg to	O	11	Find Your Voice Toastmasters	Active
O	11		O	11	Heights Toastmasters Club	Active
O	11		O	11	TxDOT Toastmasters Of Houston Club	Active
O	14	Chg to	O	12	Cougar Rhetoric	Active
O	12		O	12	Houston Public Works Club 8276	Active
O	13	Chg to	O	12	Inclusive Voices Toastmasters Club	Active
O	13	Chg to	O	12	Pathway of Professional Speakers TM	Active
O	12		O	12	Seriously Speaking Toastmasters Club	Active
O	12		O	12	Young Professional	Active
O	12	Chg to	O	13	Cheniere Toastmasters Club	Active
O	13		O	13	Express Yourself	Active
O	13		O	13	Firm Speakers Toastmasters Club	Active
O	12	Chg to	O	13	Lunch Bunch Club	Active
O	13		O	13	Voices of H-Town	Active
O	14		O	14	Chevron MCBU Toastmasters Club	Active
O	13	Chg to	O	14	Downtown Houston Toastmasters Club	Active
O	14		O	14	Heritage Plaza Toastmasters Club	Active
O	14		O	14	Word Doctors Toastmasters Club	Active
O	14	Chg to	O	15	High Noon Club	Active
O	14	Chg to	O	15	Talk is Cheap Toastmasters Club	Active
O	10	Chg to	O	15	Easy Risers Club	Active
O	11	Chg to	O	15	Total Masters	Active



Proposed Division P Areas



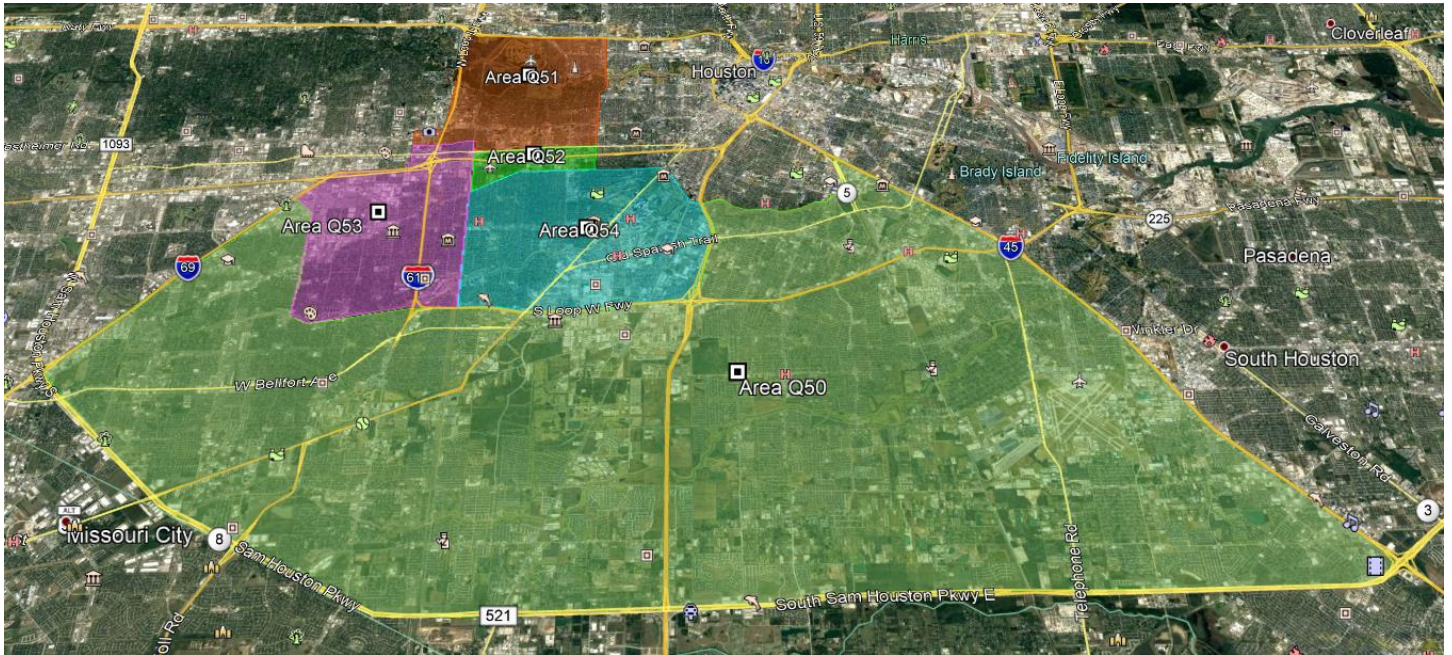


Division P 2020-21 Proposed Alignment

Cur Div	Cur Area	Change	Plan Div	Plan Area	Club Name	Club Status
P	1		P	1	ANICO Articulators Toastmasters Club	Active
P	1		P	1	Brazosport Club	Active
P	1		P	1	Coastal Island Toastmasters Club	Low
P	1		P	1	Diamond Club	Active
P	1		P	1	Mainland Toastmasters	Active
P	6	Chg to	P	2	The Channelview Operators	Active
P	2		P	2	Chevron Phillips Toastmasters Chem-Unity	Active
P	6	Chg to	P	2	Covestro Toastmasters Baytown	Active
P	2		P	2	LaPorte Toastmasters	Active
P	2		P	2	Pasadena Toastmasters	Active
P	2		P	2	Shell We Speak	Active
P	3		P	3	Boeing Club	Active
P	6	Chg to	P	3	JETS Communicators	Active
P	3		P	3	UHCL Toastmasters	Active
P	3		P	3	VNS Voices Toastmasters Club	Active
P	4		P	4	Alvin Toastmasters Club	Active
P	4		P	4	Friendswood Toastmasters	Active
P	4		P	4	Mid-Pearland Toastmasters	Active
P	4		P	4	Pearland Toastmasters Club	Active
P	4		P	4	West Pearland Toastmasters	Active
P	5		P	5	Clear Lake Area Chamber of Commerce Toastma	Active
P	5		P	5	Clear Lake Communicators Club	Active
P	3	Chg to	P	5	League City Regional Chamber TM Club	Active
P	3	Chg to	P	5	Spaced Out Toastmasters Club	Active
P	5		P	5	Space Explorers Club	Active
P	5	Chg to	P	6	Clear Lake Toastmasters Club	Active
P	2	Chg to	P	6	Comcast Houston South Toastmasters Club	Active
P	2	Chg to	P	6	JSC Toastmasters Club	Active
P	6		P	6	Young Professionals Southeast Toastmasters	Active



Proposed Division Q Areas



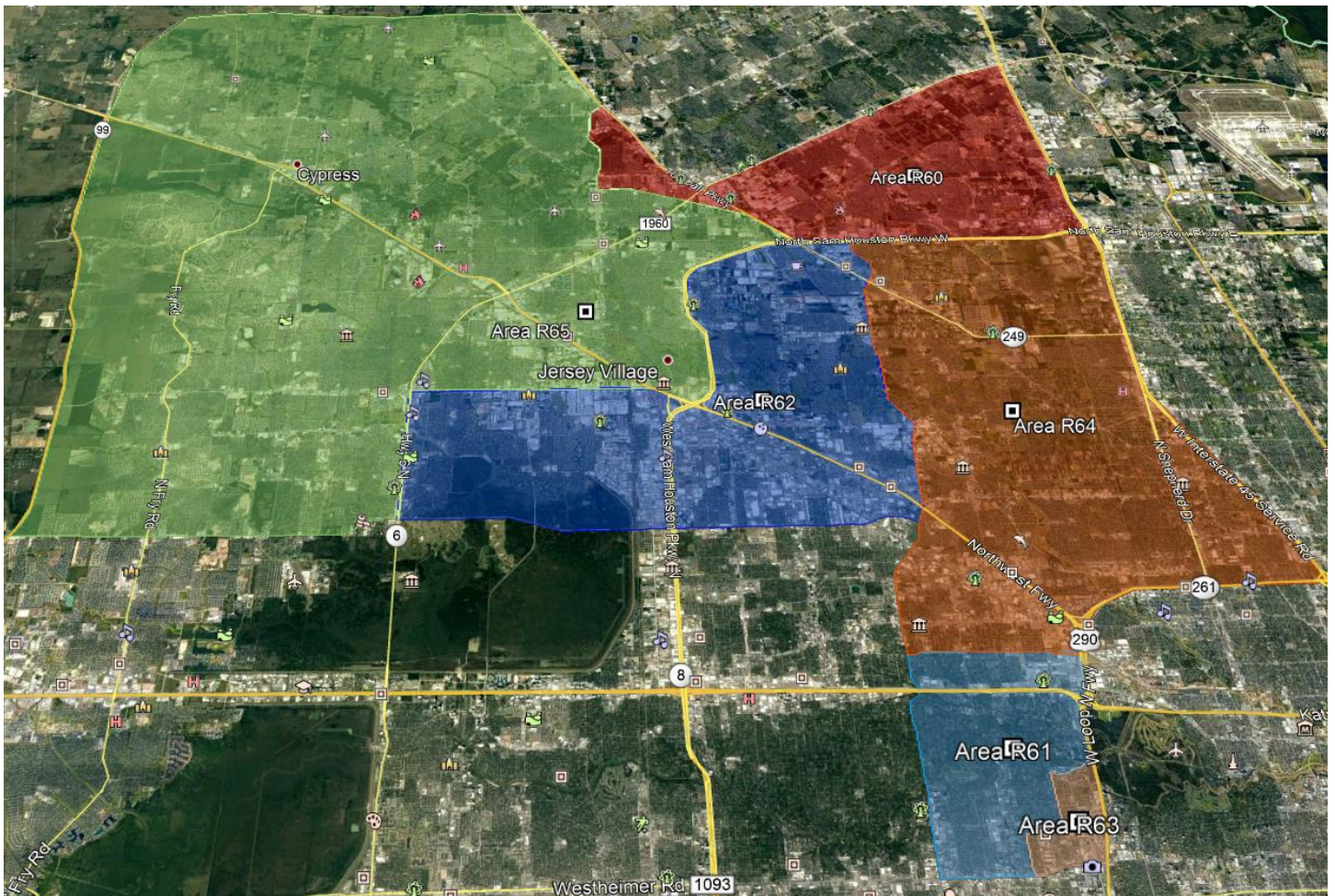


Division Q 2020-21 Proposed Alignment

Cur Div	Cur Area	Change	Plan Div	Plan Area	Club Name	Club Status
Q	50		Q	50	All Star Club	Active
Q	50		Q	50	Determined To Master Speaking	Active
Q	50		Q	50	Houston Galleria Project Management	Active
Q	50		Q	50	South Main Speakers Club	Active
Q	50		Q	50	Wordcrafters Club	Active
Q	53	Chg to	Q	51	A+ Toastmasters	Active
Q	52	Chg to	Q	51	Dance and Toast Masters Club	Active
Q	51		Q	51	Mindspeak Club	Active
Q	51		Q	51	Post Oak Folk	Ineligible
Q	52	Chg to	Q	51	Timmons Talkers	Active
Q	55	Chg to	Q	51	Uptown Club	Active
Q	51	Chg to	Q	52	Greenway Plaza Toastmasters	Active
Q	52		Q	52	Parker Speaks	Active
Q	51	Chg to	Q	52	Sound of Greenway	Active
Q	51	Chg to	Q	52	Speak Up LH Toastmasters Club	Active
Q	52		Q	52	Talking Bull Club	Active
Q	55	Chg to	Q	53	Bechtel Ice Breakers Toastmasters Club	Active
Q	55	Chg to	Q	53	Bellaire Toastmasters	Active
Q	55	Chg to	Q	53	Jones and Carter Toastmasters Club	Active
Q	55	Chg to	Q	53	MJ/MJLM	Active
R	61	Chg to	Q	53	SIM Houston Toastmasters	Active
Q	55	Chg to	Q	53	UPI Toastmasters	Active
Q	54		Q	54	Destined For Excellence Toastmasters	Active
Q	54		Q	54	Houston Methodist Toastmasters	Active
Q	54		Q	54	Medically Speaking Toastmasters Club	Active
Q	51	Chg to	Q	54	Post Oak Toastmasters	Active
Q	54		Q	54	Spirited Speech Masters	Active
O	11	Chg to	Q	54	T. rex Talkers	Active



Proposed Division R Areas





Division R 2020-21 Proposed Alignment

Cur Div	Cur Area	Change	Plan Div	Plan Area	Club Name	Club Status
R	60		R	60	FMC Well Spoken Toastmasters	Active
L	42	Chg to	R	60	Gexa Power Speakers	Active
R	64	Chg to	R	60	HP Houston Toastmasters Club	Active
R	60		R	60	Pensadores Northwest	Active
R	60		R	60	Voice of Moses	Active
R	62	Chg to	R	61	Blue Crew TM Club	Active
R	62	Chg to	R	61	Daybreakers Toastmasters Club	Active
Q	53	Chg to	R	61	Health Wealth and Happiness Toastmasters	Active
Q	53	Chg to	R	61	Professionally Speaking Singles Toastmasters Club	Active
R	60	Chg to	R	61	San Felipe Plaza Toastmasters	Active
Q	53	Chg to	R	61	Texas Trotters Toastmasters Club	Active
R	61	Chg to	R	62	Comcast Houston Toastmasters	Active
R	61	Chg to	R	62	GE Westway Toastmasters	Active
N	21	Chg to	R	62	McToasters	Active
R	61	Chg to	R	62	Speakers Connection	Active
R	62		R	62	Travelers Houston Toastmasters Club	Active
R	61	Chg to	R	62	Voices of Blue	Active
R	62	Chg to	R	63	BBVA Compass Houston Tower	Active
R	63		R	63	bToasty Club at BHP Billiton	Active
R	61	Chg to	R	63	Gallagher Houston	Active
R	62	Chg to	R	63	Marathon Speaks! Club	Active
R	63		R	63	Post Oak Central Toastmasters	Active
R	64	Chg to	R	63	Weatherford Talks Toastmasters Club	Active
R	63	Chg to	R	64	C & F Leaders Club	Active
R	63	Chg to	R	64	City West Toastmasters	Active
N	21	Chg to	R	64	Mente Abierta	Active
R	63	Chg to	R	64	Pensadores de Houston	Active
R	63	Chg to	R	64	Talk of the Town Toastmasters	Active
R	64	Chg to	R	65	Cy-Fair Super Speakers Club	Active
R	64	Chg to	R	65	Cypress Hot Talkers	Active
R	64	Chg to	R	65	Lone Star International	Active
R	60	Chg to	R	65	North Houston Project Management	Active
R	64	Chg to	R	65	Technology Toastmasters of CFISD	Active



Appendix A: Proposed Clubs

Proposed clubs with “a concentrated effort to charter ... in process,” which the Committee defines as having Target Charter Dates before July 1, 2020, and have not yet Chartered, are listed below..

Division	Area	Club Number	Club Name	Club Status	Target Charter Date



Appendix B: Textual Descriptions of proposed Division and Area Boundaries for 2020-2021

Division L Boundaries

Northern Boundary

- Starting at the NW corner of Division L, E from the Brazos River (just N and W of Calvert, TX, along the 31° N Latitude to the Sabine River (just N and E of Burkeville, TX).

Eastern Boundary

- S on the Sabine River from the 31° N Latitude, following the Sabine River to the eastern boundary of Jefferson County. (This is actually in the Sabine Lake -- just S of Bridge City, TX.)

Southern Boundary

- NW on the Neches River from the junction of the Neches River & Sabine River (Stewts Island at the north end of Sabine Lake) to a line extended from the point where Hwy 105 crosses UKS HW 69
- L (W) on Hwy 105 to Keith Rd
- L (S) on Keith Rd to US Hwy 90
- R (W) on US Hwy 90 to Dayton, Tx
- L (SW) on US Hwy 90 to Beaumont Hwy
- R (SW) on Beaumont Hwy to Beltway 8 (Sam Houston Pkwy)
- R (N) on Beltway 8 to Tidwell Rd
- L (W) on Tidwell Rd to Lockwood Rd
- L (S) on Lockwood Rd to US 610 Loop
- R (W) on US 610 to I45
- R (N) on I45 to FM 1960
- L (W) on FM 1960 to Hwy 249
- R (N) on Hwy 249 to Hwy 99
- L (W) on Hwy 99 to Hwy 290
- R (NW) on Hwy 290 to the Brazos River

Western Boundary

- N from US 290 on the Brazos River intersection, following the Brazos River, to the 31° N Latitude, just N and W of Calvert, TX.

Area Boundaries

Area L40

- Starting at the Brazos River and the 31° N Latitude, E on the 31° N Latitude to FM 247.
- R (S) on FM 247 to FM 2821
- R (W) on FM 2821 to 1791
- L (SW) on 1791 to 1097
- R (W) on 1097 to 1486 at Richards, Tx



- L (S) on 1486 to 1774
- L (SE) on 1774
- R (W) on 1488 to Joseph Rd
- L (S) on Joseph Rd to Desoto Dr
- L (E) on Joseph Rd to Macedonia Rd
- R (S) on Joseph Rd to Macedonia Rd, then S on Macedonia Rd to Magnolia Rd.
- R (S) on Magnolia Rd to Hegar Rd
- L (S) on Hegar Rd to Waller - Tomball Rd (2920) to US 290
- R (NW) on FM 2920 to the Brazos River.
- N on the Brazos River to the 31° N Latitude.

Area L41

- Starting at FM 355 and the 31° N Latitude, E on the 31° N Latitude to the Sabine River (just north of Burkeville, TX.
- S on the Sabine River to the junction of the Neches River & Sabine River (Stewts Island at the north end of Sabine Lake)
- NW on the Neches River from the junction of the Neches River & Sabine River (Stewts Island at the north end of Sabine Lake) to a line extended from the point where Hwy 105 crosses UKS HW 69
- L (W) on Hwy 105 to Keith Rd
- L (S) on Keith Rd to US Hwy 90
- R (W) on US Hwy 90 to FM 1960 at Dayton, Tx
- W on FM 1960 to Hardy Toll Rd
- R (N) on Hardy Toll Rd to Cypresswood Dr
- L (W) on Cypresswood Dr to Kuykendahl Rd
- R (N) on Kuykendahl Rd to Grand Pkwy.
- R (E) on Grand Pkwy to IH-45
- L (N) on IH-45 to SH-242.
- R (E) on SH-242 to US 59
- L (NE) on US 59 to FM 2025.
- L (N) on FM 2025 to SH-150 (156)
- R (N) on SH-150 (156) to 190.
- R (N) on US 190 to 356
- L (NW) on 356 to 355
- R (N) on FM 355 to the 31° N Latitude.

Area L42

- Starting at the intersection of FM 1486 and SH-105, then E on SH-105 to FM 2854.
- Right on FM 2854 to Fish Creek Thoroughfare.
- Right on Fish Creek Thoroughfare to Sendera Ranch Rd, then merge into Honea Egypt Rd.
- Honea Egypt Rd to FM 1488, then left onto FM 1488 to SH-242.
- SH-242 to Gosling Rd, then left on Gosling Rd to The Woodlands Pkwy.
- Left on The Woodlands Pkwy to S Panther Creek Dr.
- Left on S Panther Creek Dr to IH-45.



- S on IH-45 to Grand Pkwy.
- Right on Grand Pkwy to Kuykendahl Rd.
- S on Kuykendahl Rd to FM 1960.
- W on FM 1960 to SH-249.
- N on SH-249 to Grand Pkwy.
- W on Grand Pkwy to US 290.
- N on US 290 to FM 2920.
- E on FM 2920 to Hegar Rd.
- N on Hegar Rd to Magnolia Rd.
- N on Magnolia Rd to Macedonia Rd.
- N on Macedonia Rd to Joseph Rd.
- N on Joseph Rd. to FM 1488.
- N on FM 1488 to FM 1774.
- W on FM 1774 to FM 1486.
- N on FM 1486 to SH-105.

Area L43

- Starting at Grogans Mill Rd and Research Forest Dr, head E on Research Forest Dr IH-45.
- R (S) on IH-45 to Sawdust Rd.
- R (W) along Sawdust Rd to corner where Sawdust Rd turns N
- R (N) on Sawdust Rd to Glen Loch Rd
- R (N) on Glen Lock Rd to S Panther Creek Rd, then W Primary Creek Rd to Gosling Rd
- R (N) on Gosling Rd to Lake Woodlands Dr
- L (E) on Lake Woodlands Dr to Grogans Mill Rd.
- L (N) on Grogans Mill Rd to Research Forest Dr.

Area L44

- Starting at the intersection of FM 247 and the 31° N Latitude, head E along the 31° N Latitude to FM 355.
- R (S) on FM 355 to FM 356.
- L (S) on FM 356 to US 190.
- R (W) on US 190 to SH-156.
- L (S) on SH-156 to FM 224
- S on FM 224 to SH-156
- S on SH-156 to SH-150.
- S on SH-150 to FM 2025.
- S on FM 2025 to US 59.
- S on US 59 to SH-242.
- W on SH-242 to IH-45.
- S on IH-45 to Research Forest Dr.
- W on Research Forest Dr. to Grogans Mill Rd.
- S on Grogans Mill Rd to Lake Woodlands Dr.
- W on Lake Woodlands Dr Gosling Rd



- N on Gosling Rd to SH-242.
- W on SH-242 to FM 1488.
- W on FM 1488 to Honea Egypt Rd
- N on Honea Egypt Rd. to Sendera Ranch Dr.
- N on Sendera Ranch Dr to Fish Creek Thoroughfare.
- N on Fish Creek Thoroughfare to FM 2854.
- W on FM 2854 to SH-105.
- W on SH-105 to FM 1486.
- N on FM 1486 to FM 149
- E on FM 149 to 1791 (Bethel Rd)
- N on FM 1791 to SH-75.
- S on SH-75 to FM 2821.
- E on FM 2821 to FM 247.
- FM 247 to the 31° N Latitude.

Area L45

- Starting at the intersection of Champion Forest Drive & Cypresswood Dr, follow Cypresswood Drive East to Hardy Toll Rd
- Right (South) on Hardy Toll Rd to 1960
- Left (East) on FM 1960 to Dayton, Tx
- Right to turn SW on US 90 at Dayton, Tx
- Right on US 90 to Beaumont Hwy (Old US 90).
- Right on Beaumont Hwy (Old US 90) to Sam Houston Tollway (TX-8).
- N on Sam Houston Tollway (TX-8) to Tidwell Rd.
- W on Tidwell Rd to Lockwood Dr.
- S on Lockwood Dr to Loop 610.
- Right on 610 to IH-45
- Right (North) on I-45 to 1960
- Left on 1960 to Champion Forest Dr
- Right (North) on Champion Forest Dr to Cypresswood Dr



Division M Boundaries

Northern Boundary

- Starting at the intersection of the NW corner of Westheimer Rd (FM 1093) and the Brazos River, head E on Westheimer Rd (FM 1093) to Alief Clodine Rd.
- E on Alief Clodine Rd to SH-6.
- N on SH-6 to Westheimer Rd (FM 1093).
- E on Westheimer Rd (FM 1093) to Sage Rd.

Eastern Boundary

- S on Sage Rd to US Hwy 59.
- S on US Hwy 59 to S Gessner Rd.
- S on S Gessner Rd to Sam Houston Tollway (TX-8).
- E on Sam Houston Tollway to Alameda Rd (FM 521).
- S on Alameda Rd (FM 521) to SH-35.

Southern Boundary

- W on SH-35 to Bay City (including all of Bay City) and SH-60.
- Wrapping around Bay City, via Nichols Ave, S to Thompson Dr.
- W on Thompson Dr to Nile Valley Rd.
- N on Nile Valley Rd to SH-35.
- E on SH-35 to Canal.
- N on Canal to SH-60.

Western Boundary

- N on SH-60 to the intersection of Westheimer Rd (FM 1093) and the Brazos River.

Area Boundaries

Area M30

- Starting at the intersection of Burney Rd and W Airport Blvd, head E on W Airport Blvd to I 69 (59)
- L (NE) on 69 to Beltway 8
- R (SE) on Beltway 8 to Alameda Rd (FM 521).
- L (S) on Alameda Rd (FM 521) to SH-288 Business (N Velasco St)
- L (S) on 288-Business (N Velasco St) to Hwy 35 (Jimmy Phillips Blvd)
- R (W) on E Hwy 35 (Jimmy Phillips Blvd) (becomes E Brazos Ave) to 17th Ave in West Columbia.
- L (S) on 17th St to Hwy 35
- L (S) on Hwy 35 to Nichols Ave
- L (S) on Nichols Ave to Hwy 60
- R (N) on Hwy 60 to Gail St.
- L (NW) at intersection of Hwy 60 & Gail St to intersection of Hwy 35 & 12th St.
- R (NE) at intersection of Hwy 35 & 12th St to intersection of Old River Rd & 12th St
- Left (NW) at intersection of Old River Rd & 12th St (Old River Rd becomes Tepeyac Rd) to intersection of Tepeyac Rd & Santa Maria St



- R (NE) at intersection of Tepeyac Rd & Santa Maria St on a diagonal to intersection of Hwy 60 & Kilowatt Rd
- Left on Hwy 60 to US 59 Business in Wharton
- Right on US 59 Business N to FM 1161.
- Left on FM 1161 to the intersection of FM 1161 & Harbermacher St.
- NE on US 59 (at intersection of FM 1161 & Harbermacher St) to US 59 Business.
- Follow US 59 Business to 529 (529 becomes 36, then Alt 90) to 99 (Grand Parkway)
- S on Grand Pkwy to US 59.
- N on US 59 to US 90 Alternate.
- W on US 90 Alternate to Industrial Blvd.
- N on Industrial Blvd to Reed Rd.
- N on Reed Rd to Jess Pirtle Blvd.
- W on Jess Pirtle Blvd to Burney Rd.
- N on Burney Rd to W Airport Blvd

Area M31

- Starting at the intersection of Ranchester Dr and Westheimer Dr, head E on Westheimer Dr to Sage Rd.
- S on Sage Rd to US 59.
- SW on US 59 to Gessner Rd
- N on Gessner Rd to Bellaire Blvd
- W on Bellaire Blvd to Ranchester Dr
- N on Ranchester to Westheimer Dr.

Area M32

- Starting at the intersection of Sam Houston Pkwy (Beltway 8) & Westheimer Rd head E to Ranchester Dr
- Go S on Ranchester Dr to Bellaire Blvd
- E on Bellaire to S Gessner Rd
- S o S Gessner Rd to Hwy 59
- SW on Hwy 59 to Sam Houston Pkwy (Beltway 8)
- N on Sam Houstn Pkwy to Westheimer Rd

Area M33

- Starting at the intersection of SH-6 and Westheimer Dr, head E on Westheimer Dr to Sam Houston Tollway (TX-8).
- S on Sam Houston Tollway (TX-8) to Hwy 59
- SW on Hwy 59 to W Airport Blvd
- W on W Airport Blvd to Main St/Burney Rd.
- N on Burney Rd to Old Richmond Rd.
- W on Old Richmond Rd to SH-6.
- N on SH-6 to Westheimer Dr.

Area M34

- **Starting at the intersection of 36th Division Memorial Hwy & FM 1093, head E on FM 1093 to SH-6.**
- **S on SH-6 to Boss Gaston Rd / Panhandle Dr**



- E on Panhandle Dr to Burney Rd.
- S on Burney Rd to Jess Pirtle Blvd
- E on Jess Pirtle Blvd to Industrial Blvd
- S on Industrial Blvd to Alt 90
- E on Alt 90 to Hwy 59
- SW on Hwy 59 to Grand Pkwy
- N on Grand Pkwy to Alt 90
- W on Alt 90 to 36th Division Memorial Hwy (just W of Rosenberg)
- NW on 36th Division Memorial Hwy to 1093



Division N Boundaries

Northern Boundary

- Starting at the NW corner, ESE from the Brazos River (just W of Hempstead, TX) along US 290 to Grand Pkwy (US-99).
- S on Grand Pkwy (US-99) to Clay Rd.
- E on Clay Rd to Hempstead Rd.

Eastern Boundary

- S on Hempstead Rd to Bingle Rd.
- S on Bingle Rd (changing to Voss Rd at IH-10) to Westheimer Rd (FM 1093).

Southern Boundary

- Starting at the intersection of Westheimer Rd (FM 1093) and Voss Rd, head W on Westheimer Rd (FM 1093) to SH-6.
- S on SH-6 to Alief Clodine Rd.
- W on Alief Clodine Rd to Westheimer (FM 1093).
- W on Westheimer (FM 1093) to the Brazos River.

Western Boundary

- Starting at the intersection of Westheimer Rd (FM 1093) and the Brazos River, head N along the Brazos River to US 290.

Area Boundaries

Area N20

- Starting at the intersection of SH-6 and Clay Rd, head E on Clay Rd to Eldridge Pkwy.
- R (S) on Eldridge Pkwy to Westheimer Dr.
- R (W) on Westheimer Dr to SH-6.
- R (N) on SH-6 to I-10
- L (W) on I10 to Park 10 Blvd
- R (N) on Park 10 Blvd to Park Row
- R (E) on Park Row to SH-6
- L (N) on SH-6 to Clay Blvd

Area N21

- Starting at the intersection of N Eldridge Pkwy and I10, head E on I10 to S Dairy Ashford Rd
- R (S) on S Dairy Ashford Rd to Memorial Dr
- L (E) S on Memorial Dr to N Kirkwood Rd
- R (S) on N Kirkwood Rd to Westheimer Rd
- R (W) on Westheimer Rd to Eldridge Pkwy
- R (N) on Eldridge Pkwy to I10



Area N22

- Starting at the intersection of Eldridge Pkwy and Clay Rd, head E on Clay Rd to Beltway 8
- R (S) on Beltway 8 to Memorial Dr
- R (W) on Memorial Dr to N Dairy Ashford Rd
- R (N) on N Dairy Ashford Rd to I10
- L (W) on I10 to N Eldridge Pkwy
- R (N) on N Eldridge Pkwy to Clay Rd

Area N23

- Starting at the intersection of Clay Rd and Beltway 8, head E on Clay Rd to Gessner Rd
- R (S) on Gessner Rd to Westheimer Rd
- R (W) on Westheimer Rd to Beltway 8
- R (N) on Beltway 8 to Briar Forest Dr
- L (W) on Briar Forest Dr to a line extended from Blue Willow Dr
- R (N) on Blue Willow Dr to Valley Forge Dr
- R (E) on Valley Forge Dr to Beltway 8
- L (N) on Beltway 8 to Clay Rd

Area N24

- Starting at the intersection of Gessner Rd and Clay Rd, head E on Clay Rd (changing to Hempstead Rd at W 43rd) to Bingle Rd.
- R (S) on Bingle Rd (changing to S Voss Rd at IH-10) to Westheimer Rd.
- R (W) on Westheimer Rd to Gessner Rd
- R (N) on Gessner Rd to Clay Rd.

Area N25

- Starting at the intersection of the Brazos River & Northwest Fwy (US 290), head E on Northwest Fwy (US 290) to Grand Pkwy (Hwy 99).
- R (S) on Grand Pkwy (Hwy 99) to Clay Rd.
- L (E) on Clay Rd to HWY 6
- R (S) on Hwy 6 to Park Row
- R (W) on Park Row to Park 10 Blvd
- L (S) on Park 10 Blvd to I-10
- L (E) on I-10 to Hwy 6
- R (S) on Hwy 6 to Westpark Tollway
- R (W) on Westpark Tollway to the Brazos River
- R (N) along the Brazos River to Northwest Fwy (US 290).

Area N26

- Starting at the intersection of N Kirkwood and Memorial Dr, head E on Memorial Dr to Beltway 8
- R (S) on Beltway 8 to Valley Forge Dr



- R (W) on Valley Forge Dr to Blue Willow Dr
- L (S) on Blue Willow Dr to Briar Forest Dr
- L (E) on Briar Forest Dr Beltway 8
- R (S) on Beltway 8 to Westheimer Dr.
- R (W) on Westheimer Dr to S Kirkwood Rd
- R (N) on Kirkwood to Memorial



Division O Boundaries

Northern Boundary

- Starting at the NW corner, the intersection of Northwest Fwy (US 290) & IH-610 Loop, follow IH-610 Loop E to Eastex Fwy (US 59/IH-69).

Eastern Boundary

- R (S) on Eastex Fwy (US 59/IH-69) to I-10
- L (E) on I-10 to Lockwood Dr
- R (S) on Lockwood Dr to intersection of S Lockwood & Texas Spur 5
- L (SW) on Texas Spur 5 to Wheeler Ave

Southern Boundary

- R (NW) on Wheeler Ave to Calhoun Rd
- L (S) on Calhoun Dr N MacGregor Way
- R (W) on N Macgregor Way to Alameda Rd.
- R on a diagonal from the intersection of N Macgregor Way and Alameda Rd, W to the intersection of Main & Binz (becomes Bissonnet)
- W on Bissonnet St to Shepherd Ave

Western Boundary

- R (N) on Shepherd to I-10
- L (W) on I-10 to Loop 610
- R (N) on Loop 610 to Hwy 290

Area Boundaries

Area O10

- Starting at the intersection of Walker & Milam St, head SE on Walker St to Caroline St.
- R (SW) on Caroline St to Leeland St.
- R (NW) on Leeland St to Milam St
- L (NE) on Milam St to Walker St

Area O11

- Starting at the intersection of US 290 & Loop 610, head E on Loop 610 to IH-45.
- R (S) on IH-45 to Brazos
- L (S) on Brazos St to Spur 527
- R (S) on 527 Spur to Hwy 69
- R (W) on 69 to S Shepherd
- R (N) on Shepherd St to IH-10.
- L (W) on IH-10 to Loop 610.



- R (N) on Loop 610 to US 290.

Area O12

- Starting at the intersection of IH-45 and Pease St, head E on Pease St to Smith St.
- R (SW) on Smith St to Pierce St
- L (SE) on Pierce St to Milam St
- L (NE) on Milam St to Leeland St
- R (E) on Leeland St to US 59.
- L (NE) on US 59 to IH-45 to I10
- R (E) on I10 to Lockwood Dr
- R (S) on Lockwood Dr to intesection of S Lockwood & Texas Spur 5
- L (SW) on Texas Spur 5 to Wheeler Ave
- R (NW) on Wheeler Ave to Calhous Rd
- L (S) on Calhoun Dr N MacGregor Way
- R (W) on N Macgregor Way to Almeda Rd.
- R on a diaganol from the intersection of N Macgregor Way and Almeda Rd, W to the intersection of Main & Binz (becomes Bissonet)
- W on Bissonnet St to Shepherd Ave
- R (N) on Shepherd Hwy 69
- R (E) on 69 to the 527 spur
- L (N) on 527 to Brazos St
- N on Brazos St to IH-45.
- N on IH-45 to Pease St.

Area O13

- Starting at the intersection of IH-45 & Loop 610, head E on Loop 610 to US 59
- R (S) on US 59 to Leeland St.
- R (NE) on Leeland St to Caroline St.
- R (N) on Caroline St to Walker St.
- L (W) on Walker St to IH-45.
- N on IH-45 to Loop 610.

Area O14

- Starting at the intersection of IH-45 and Walker St, head E on Walker St to Louisiana St
- R (SW) on Louisiana St to Pease St
- R (NW) on Pease St to I45
- R (N) on IH45 to intersection of IH45 & Walker

New Area O15

- Starting at the Intersection of Louisiana St & Walker St, follow Walker St south-east to Milam St



- **R (SW) on Milam St to Pierce St**
- **R (NW) on Pierce St to Smith St**
- **R (NE) on Smith St to Pease St**
- **R (SE) on Pease St to Louisiana St**
- **L (NE) on Louisiana St to Walker St**



Division P Boundaries

Northern Boundary

- Starting at the intersection of Lockwood Dr and Tidwell Rd, head E on Tidwell Rd to Sam Houston Pkwy (TX-8).
- S on Sam Houston Pkwy (TX-8) to Old US 90.
- E on Old US 90 to Grand Pkwy (TX-99).
- N on Grand Pkwy (TX-99) to FM 1960.
- E on FM 1960 to US 90.
- E on US 90 to approximately 2 mi W of FM 365 (Jefferson County line).

Eastern Boundary

- S along Jefferson County line to the Gulf of Mexico coastline.

Southern Boundary

- Starting at the intersection of SH-124 & SH-87, SW along SH-87 (where SH-87 deviates from the shoreline the boundary goes to the shoreline), following the Gulf of Mexico coastline to the intersection of the Brazos River & the Gulf of Mexico.

Western Boundary

- Starting at the intersection of the Gulf of Mexico & the Brazos River, head N along the Brazos River to SH-35.
- East on SH-35 to SH-288 Business (N Velasco St)
- N on SH-288 Business to FM 521
- N on FM 521 to Sam Houston Pkwy (TX-8).
- E on Sam Houston Pkwy (TX-8) to IH-45.
- N on IH-45 to S Lockwood Dr
- N on Lockwood Dr to I10
- W on I10 to US 59 (69)
- N on US 59 to Loop 610
- E on 610 to Lockwood Dr
- N on Lockwood Dr to Tidwell Rd.

Area Boundaries

Area P1

- Starting at the intersection of FM 646 & FM 517, head NE on FM 517 to IH-45.
- R (SE) on IH-45 to Hughes Rd.
- L (E) on Hughes Rd to N Humble Camp Rd.
- R (S) on N Humble Camp Rd to Paula Ln.
- L (NE) At the intersection of N Humble Camp Rd & Paula Ln, head in a 30° angle NE to SH-146 – crossing SH-146 into Galveston Bay (Houston Ship Channel)
- R (S) From Galveston Bay, head S to the Gulf of Mexico.
- R (SW) in the Gulf of Mexico, following the Galveston shore line W to the mouth of the Brazos River.



- R (N) at the Brazos River – following the Brazos River until it intersects SH-35.
- R (E) on SH-35 to E Cedar St
- R (E) on E Cedar St to CR 210.
- R (E) on CR 210 to FM 523.
- R (S) on FM 523 to FM 2004.
- L (E) on FM 2004 to FM 646 S.
- L (N) on FM 646 S to SH-6.
- L (W) on SH-6 to FM 646.
- R (N) on FM 646 to FM 517.

Area P2

- Starting at the intersection of Lockwood Dr & Tidwell Rd, head E on Tidwell Rd to Beltway 8 (Sam Houston Toll road)
- R (S) on Beltway 8 to Beaumont Hwy.
- L (NE) on Beaumont Hwy to US 90 (also labeled State Hwy 146 or Beaumont Hwy)
- Continue on US 90 towards Nome, Tx.
- At 2.2 miles west of the intersection of FM 365 & US 90, or 1.2 mi before Nome, Tx, head Right following the western boundary of Jefferson County all the way to the Gulf of Mexico.
- R (W) along the Bolivar Peninsula shoreline to the Port of Galveston.
- R (N) in the Houston Ship Channel, following the western shoreline, to E Fairmont Pkwy (just south of La Porte)
- L (W) on Fairmont Pkwy to Beltway 8
- L (SW) on Beltway 8 to I45
- R (NW) on I45 to S Lockwood Dr
- R (NE) on Lockwood Dr to I10
- L (W) on I10 to I69
- R (N) on I69 to N Loop E Freeway
- R (E) on N Loop E Freeway to Lockwood Dr
- L (N) on Lockwood Dr to Tidwell Rd

Area P3

- Starting at intersection of Center St & Fairmont Pkwy, head E on Fairmont Pkwy to the western shoreline of Galveston Bay.
- R (S) along the shoreline of Galveston Bay to just S of Texas City, TX, then W following the shoreline/inlet to the intersection of Paula Ln and N Humble Camp Rd.
- R (W) on N Humble Camp Rd to Humble Camp Extension Rd.
- R (N) on Humble Camp Extension Rd to Hughes Rd.
- L (W) on Hughes Rd to IH-45.
- R (N) on IH-45 to FM 646.
- R (N) on FM 646 to St. Christopher St (FM 270).
- L (N) on St. Christopher St (FM 270) to SH-96.
- R (E) on SH-96 to SH-146.
- L (N) on SH-146 to E NASA Pkwy



- L (W) on E NASA Pkwy to Space Center Blvd.
- R (N) on Space Center Blvd to Broadlawn Dr.
- L (S) on Broadlawn Dr to University Green Blvd.
- R (W) on University Green Blvd to Bay Area Blvd.
- R (N) on Bay Area Blvd to Space Center Blvd.
- L (W) on Space Center Blvd to Clear Lake City Blvd.
- R (NE) on Clear Lake City Blvd to El Dorado Blvd.
- L (NW) At the intersection of Clear Lake City Blvd & El Dorado Blvd, head N to Center St.
- N on Center St to Fairmont Pkwy.

Area P4

- Starting at the intersection of Alameda Rd (FM 521) & Sam Houston Tollway (TX-8), head E on Sam Houston Tollway to Telephone Rd
- R (S) on Telephone Rd (becomes Main St S of McHard Rd) to FM 517 W.
- L (SE) on FM 518 W to FM 528 (E Parkwood Dr)
- L (NE) on FM 528 to I-45
- R (S) on I-45 to FM 517
- R (W) on FM 517 to FM 646
- L (S) on FM 646 to Hwy 6
- L (SE) on Hwy 6 to 646 (Main St)
- R (SW) on 646 to 2004 (Camp Wallace Rd)
- R (SW) on 2004 to 523
- R (N) on 523 to CR 210 (Cedar Rd), then on to Hwy 35
- L (W) on SH 35 to Loop 274.
- R (N) on Loop 274 to FM 521
- R (N) on FM 521 to Sam Houston Tollway (TX-8).

Area P5

- Starting at the intersection of IH-45 W Medical Center Blvd, head NE on W Medical Center Blvd to Saturn Ln
- L (NW) on Saturn Ln to Gemini Ave
- R (NE) on Gemini Ave (becomes Broadlawn Dr) to E NASA Pkwy
- L (E) on E NASA Pkwy to SH 146
- R (S) on SH 146 96 (League City Pkwy)
- R (SW) on 96 to FM 270
- L (S) on FM 270 to 646
- R (SW) on 646 to I 45
- R (N) on I-45 to W Medical Center Blvd

Area P6

- Starting at Telephone Rd & Sam Houston Toll Rd (Beltway 8), then go E on Sam Houston Toll Rd to Fairmont Pkwy
- R (E) on Fairmont Pkwy to Center St & Fairmont Pkwy
- R (S) following the west boundary of P3 to the corner of Clear Lake City Blvd & El Dorado Blvd



- R (W) on Clear Lake City Blvd
- L (SE) on Space Center Blvd to Bay Area Blvd
- R (SW) on Bay Area Blvd to Broadlawn Dr
- L (SE then SW) on Gemini Ave to Saturn Ln
- L (SE) on Saturn Ln to Hercules Ave
- R (on Hercules Ave (which becomes Medical Center Ave) to Hwy 45
- L (SE) on Hwy 45 to FM528 Rd
- R (W) on FM 528 Rd to S Friendswood Dr
- R (NW) on FM 518 to HWY 35 (N Main St)
- R (N) on HWY 35 (N Main St) to Sam Houston Pkwy



Division Q Boundaries

Northern Boundary

- Starting at the intersection of West Loop 610 & I10, head E on 610 to Shepherd Dr
- R (S) on Shepherd to Bissonnet St
- L (E) on Bissonnet Dr to the intersection of Main St & Binz St
- Diagonal SE to the intersection of Almedate Rd & N MacGregor Way
- E on N Macgregor Dr to Calhoun Rd
- L (N) on Calhoun Rd to Wheeler Ave
- R (E) on Wheeler Ave to Texas Spur 5
- L (N) on Texas Spur 5 to I45

Eastern Boundary

- Starting at the intersection of Texas Spur 5 with I45 S
- R (S) on IH-45 S to Beltway 8.

Southern Boundary

- W on Beltway 8 (clockwise) from IH-45 to US 59

Western Boundary

- NE on 59 from Beltway 8 to Sage Rd
- L (N) on Sage Rd to Westheimer Road (FM 1093).
- R (E) on Westheimer Rd (FM 1093) to Loop 610.
- L (N) on Loop 610 to IH-10.
- R (E) on IH-10 to Shepherd Dr.
- R (S) on Shepherd Dr to Bissonnet St.
- L (E) on Bissonnet St to the corner of Main St. & Binz St
- From the corner of Main St. & Binz St head on a diagonal to SE to the corner of N MacGregor & Almeda Rd
- L (E) on N Macgregor Dr to Calhoun
- L (N) on Calhoun to Wheeler Ave
- R (E) on Wheeler Ave to Texas Spur 5
- L (N) on Texas Spur 5 to I-45
- R (SE) on I-45 to Beltway 8
- R (W) on Belway 8 to I-59

Area Boundaries

Area Q50

- Starting at the intersection of US 59 and Hillcroft St, head S on Hillcroft St to S Braeswood Blvd.
- L (E) on S Braeswood Blvd to Loop 610.
- E on Loop 610 to Hwy 288
- L (N) on 288 to N MacGregor



- R (E) on N MacGregor to Calhoun Rd
- L (N) on Calhoun Rd to Wheeler Ave
- R (E) Wheeler Ave to Texas Spur 5
- L (N) on Texas Spur 5 I-45
- R (S) on IH-45 to Sam Houston Tollway (TX-8).
- R (W) on Sam Houston Tollway (TX-8) to S Gessner Dr.
- R (N) on S Gessner Dr to US 59.
- R (N) on US 59 to Hillcroft St.

Area Q51

- Starting at the intersection of Loop 610 and IH-10, head E on IH-10 to Shepherd Dr.
- R (S) on Shepherd Dr to Richmond St.
- R (W) on Richmond St to Suffolk Dr.
- R (N) on Suffolk Dr to Branard St
- L (W) on Branard St changing to Lana Lane, then Devon St, then Hidalgo St
- R (N) on Sage Rd to Westheimer Rd
- R (E) on Westheimer Dr to Loop 610.
- L (N) on Loop 610 to IH-10.

Area Q52

- Starting at the intersection of Suffolk Dr and Richmond St, head E on Richmond St to Shepherd Dr.
- R (S) on Shepherd Dr to Bissonnet St.
- R (W) on Bissonnet St to Community Dr.
- R (N) on Community Dr, parallel to the railroad, to Suffolk Dr.
- Continue N on Suffolk Dr to Richmond St.

Area Q53 [was Q55]

- Starting at the intersection of Sage St and Hidalgo St, head E on Hidalgo, changing to Devon St, then Lana Ln to the railroad tracks just W of Suffolk Dr.
- R (S) along the railroad tracks to Loop 610.
- R (W) on Loop 610 to S Braeswood Blvd.
- Continue W on S Braeswood Blvd to Hillcroft St.
- R (N) on Hillcroft St to US 59.
- R (N) on US 59 to Sage St.
- L (N) on Sage St to Hidalgo St

Area Q54

- Starting at the railroad tracks just W of the intersection of Community Dr & Bissonnet Dr, head E on Bissonnet Dr to the corner of Main St. & Binz St
- From the corner of Main St. & Binz St head on a diagonal to SE to the corner of N MacGregor & Alameda Rd
- L (E) on N Macgregor Dr to SH-288.



- R (S) on SH-288 to Loop 610.
- R (W) on Loop 610 to the railroad tracks just W of Main St.
- R (N) along the railroad tracks to just W of the intersection of Community Dr & Bissonnet Dr.



Division R Boundaries

Northern Boundary

- Starting at the intersection of Grand Pkwy (TX-99) & and US 290, head E on Grand Pkwy (TX-99) to SH-249.
- R (S) on SH-249 to FM 1960.
- L (E) on FM 1960 to IH-45.

Eastern Boundary

- Starting at the intersection of FM 1960 & IH-45, S on IH-45 to Loop 610.

Southern Boundary

- W on Loop 610 to Westheimer Rd (FM 1093).
- R (W) on Westheimer Rd to Voss Rd.
- R (N) on Voss Rd (changing at IH-10 to Bingle Rd) to 43rd St
- L (W) on 43rd St to Clay Rd.
- L (W) on Clay Rd to Grand Pkwy (TX-99).

Western Boundary

- N on Grand Pkwy (TX-99) to US 290.

Area Boundaries

Area R60

- Starting at the intersection of Jones Rd & SH-249, head S on SH-249 to FM 1960.
- L (E) on FM 1960 to IH-45.
- R (S) on IH-45 to Sam Houston Pkwy (TX-8).
- R (W) on Sam Houston Pkwy (TX-8) to SH-249.
- R (N) on SH-249 to Mills Rd.
- L (N) on Mills Rd (becomes Shadow Pind Dr) to Jones Rd
- R (N) on Jones Rd to SH-249.

Area R61

- Starting at the intersection of Bingle Rd & Westview Dr, head E on Westview Dr to Loop 610.
- R (S) on Loop 610 to Woodway Dr.
- R (W) on Woodway Dr to Sage Rd.
- L (S) on Sage Rd to San Felipe Rd.
- R (W) on San Felipe Rd to Saint James Place
- L (S) on Saint James Place to a point even with Terwilliger Way
- R (W) on Terwillier Way to Chimney Rock Rd
- L (S) on Chimney Rock Rd to Westheimer Rd
- R (W) on Westheimer Dr to S Voss Rd.
- R (N) on S Voss Rd (name changes at IH-10 to Bingle Rd) to Westview Dr.



Area R62

- Starting at the intersection of HWY 6 & 529 (Spencer Rd), head E on 529 to 290
- R (SE) on 290 to Sam Houston Pkwy (Tx-8)
- L (N) on Sam Houston Pkwy (Tx-8) around the NW corner of Sam Houston Pkwy to N Houston Rosslyn Rd
- R (S) on N Houston Roslyn Rd to Clay Rd (W 43rd St)
- R (W) on Clay Rd (W 43rd St) to Hwy 6
- R (N) on Hwy 6 to 529 (Spencer Rd)

Area R63

- Starting at the intersection of Sage Rd and Woodway Dr, head E to Loop 610.
- R (S) on Loop 610 to Westheimer Rd (FM 1093).
- R (W) on Westheimer Rd (FM 1093) to Chimney Rock Rd
- R (N) on Chimney Rock Rd to Terwilliger Way
- R (E) on Terwilliger way to St James Place
- L (N) on Saint James Place to San Felipe Rd
- R (E) on San Felipe to Sage Rd
- L (N) on Sage Rd to Woodway Dr.

Area R64

- Starting from the intersection of N Houston Rosslyn Rd & Sam Houston Tollway (TX-8), head E on Sam Houston Tollway (TX-8) to IH-45.
- R (S) on IH-45 to Loop 610
- R (W) on Loop 610 to Westview Dr.
- R (W) on Westview Dr to Bingle Rd.
- R (N) on Bingle Rd (changes at W Little York Rd to N Houston Rosslyn Rd, and changes again at SH-249 to Bammel North Houston Rd) to Sam Houston Tollway (TX-8).

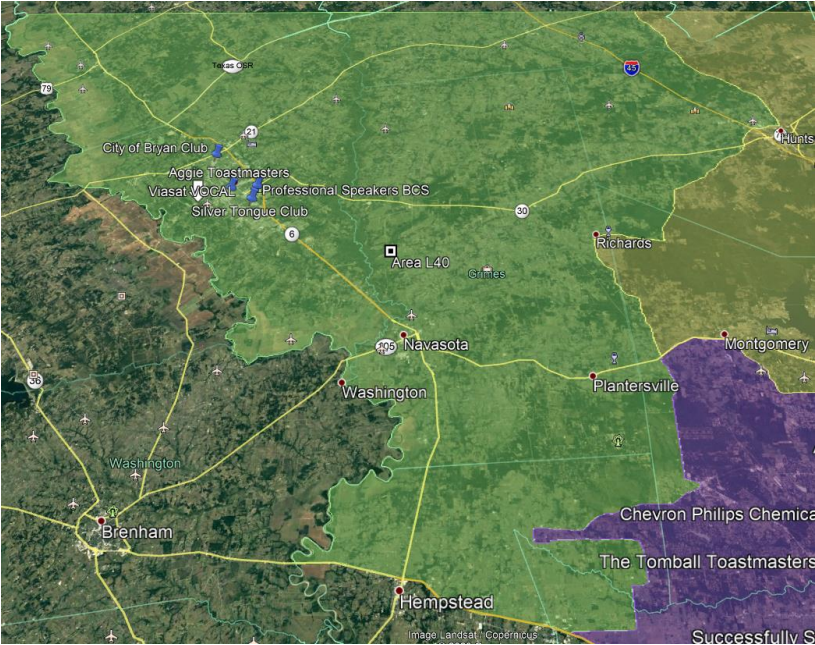
Area R65

- Starting at the intersection of US 290 & Grand Pkwy (TX-99), head E on Grand Pkwy to SH-249.
- R (S) on SH-249 to Jones Rd
- R(S) on Jones Rd to Mills Rd.
- L (E) on Mills Rd to SH-249.
- R (SE) on SH-249 to Sam Houston Tollway (TX-8).
- R (W) on Sam Houston Tollway (TX-8) to US 290.
- R (N) on US 290 to FM 529.
- L (W) on FM 529 to HWY 6
- L (S) on Hwy 6 to Clay Rd
- R (W) on Clay Rd to Grand Pkwy (TX-99).
- R (N) on the Grand Pkwy (TX-99) to US 290.

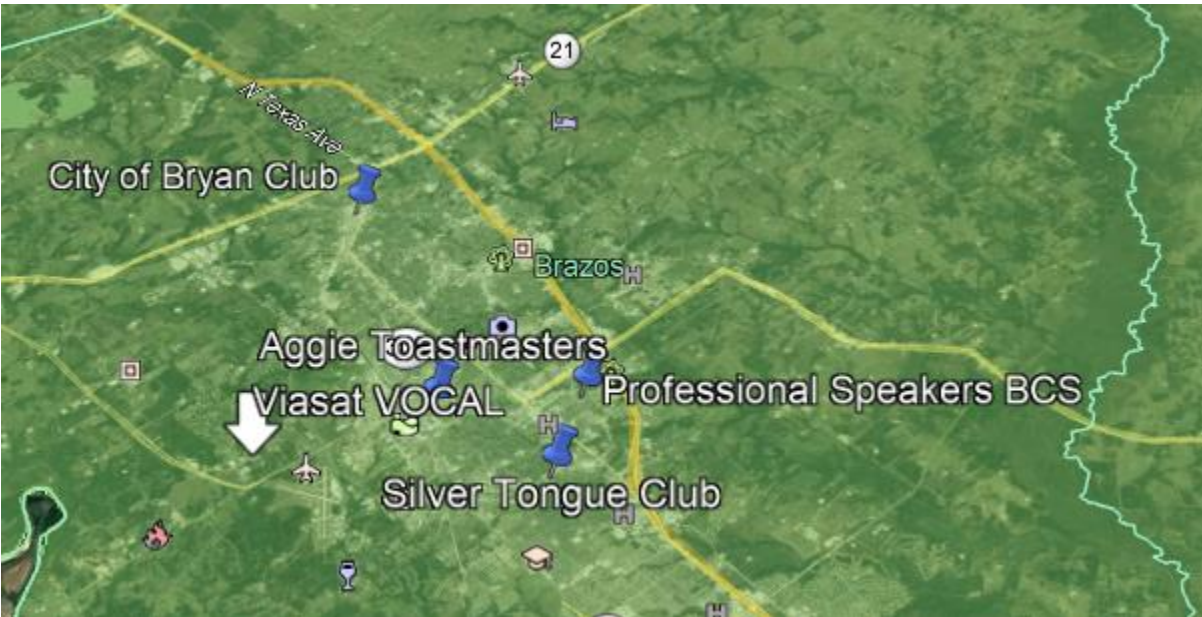


Appendix C: Area Maps Showing Clubs

Area L40



Area L40 Clubs





Area L41

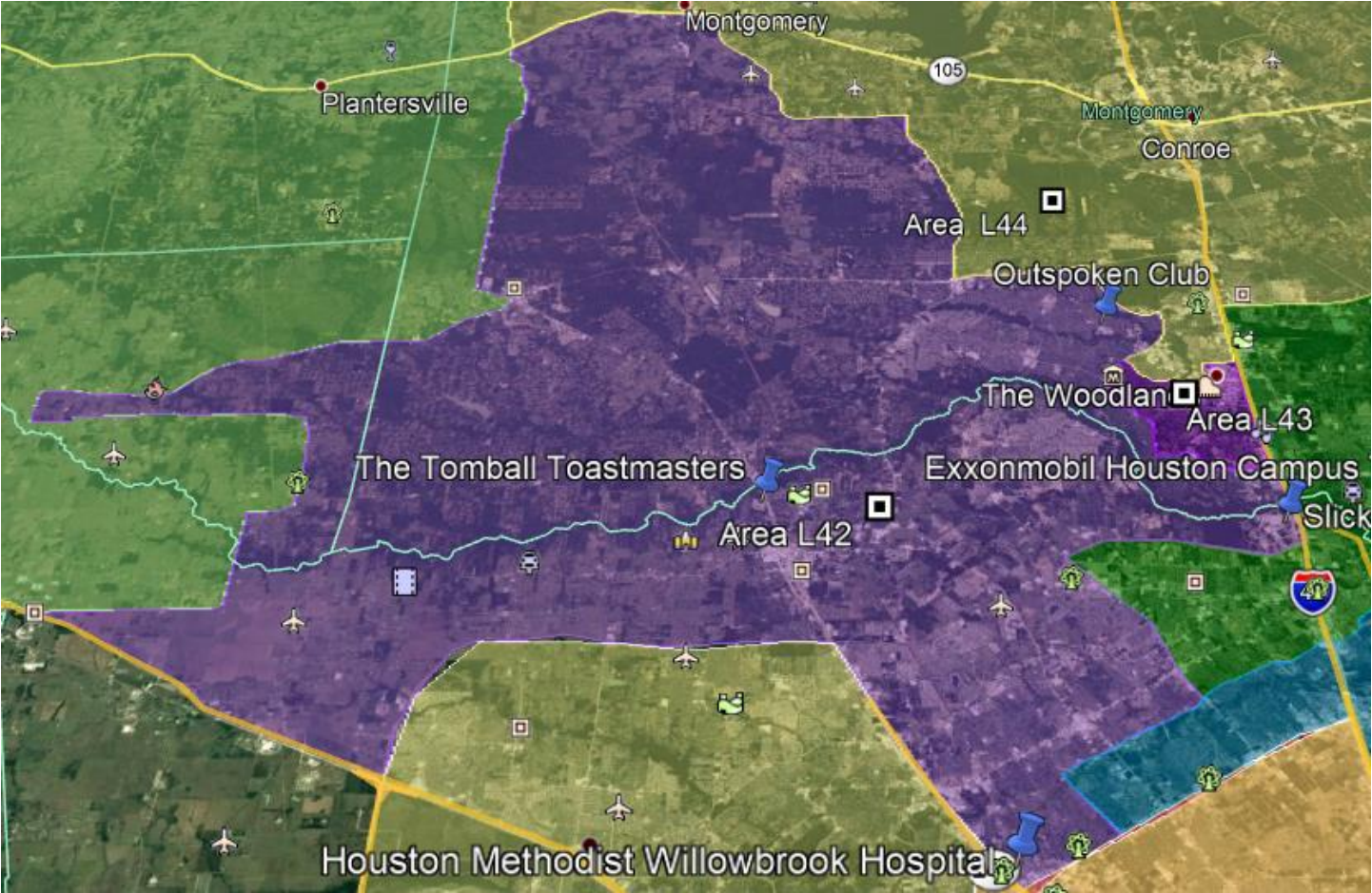


Area L41 Clubs



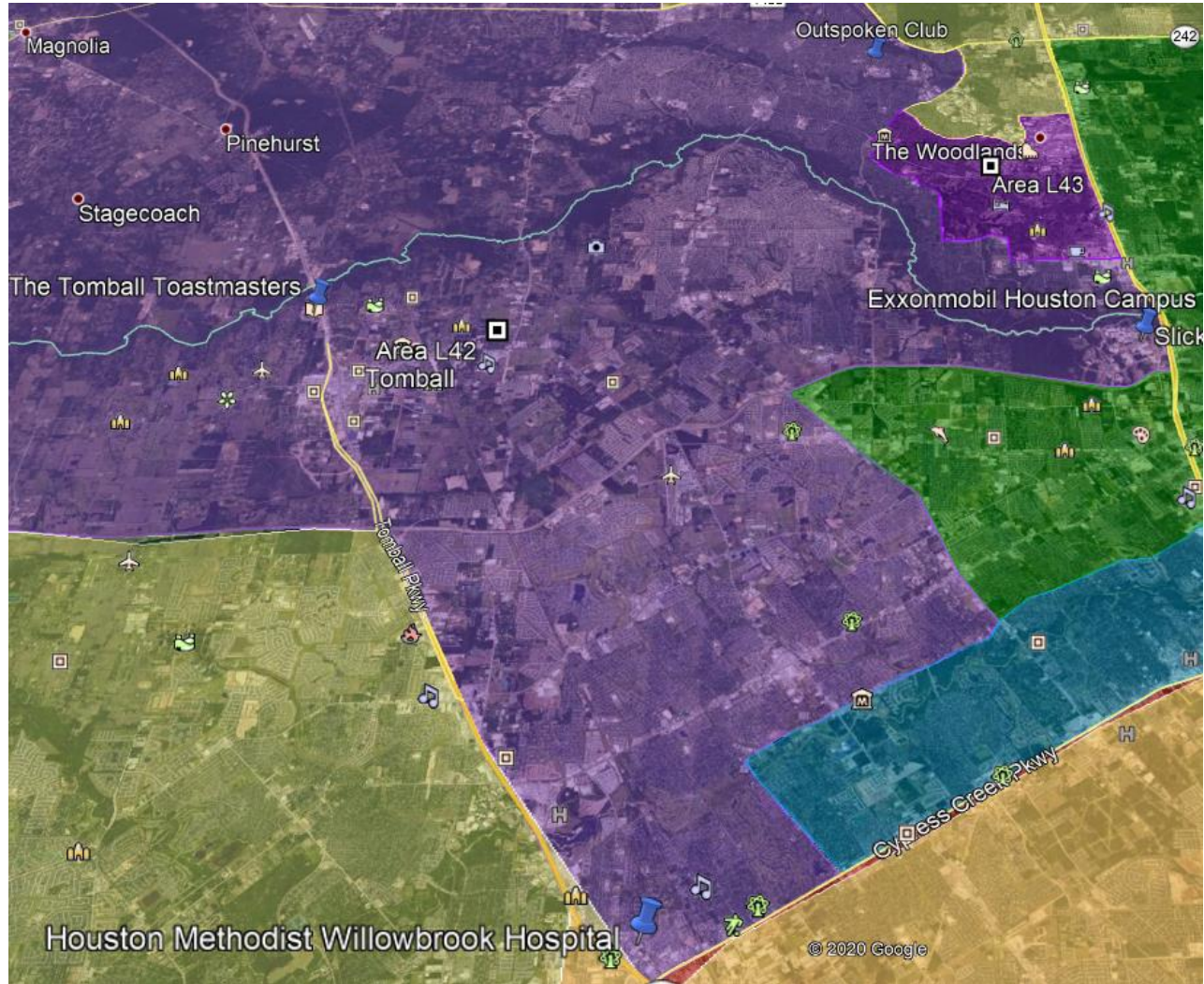


Area L42



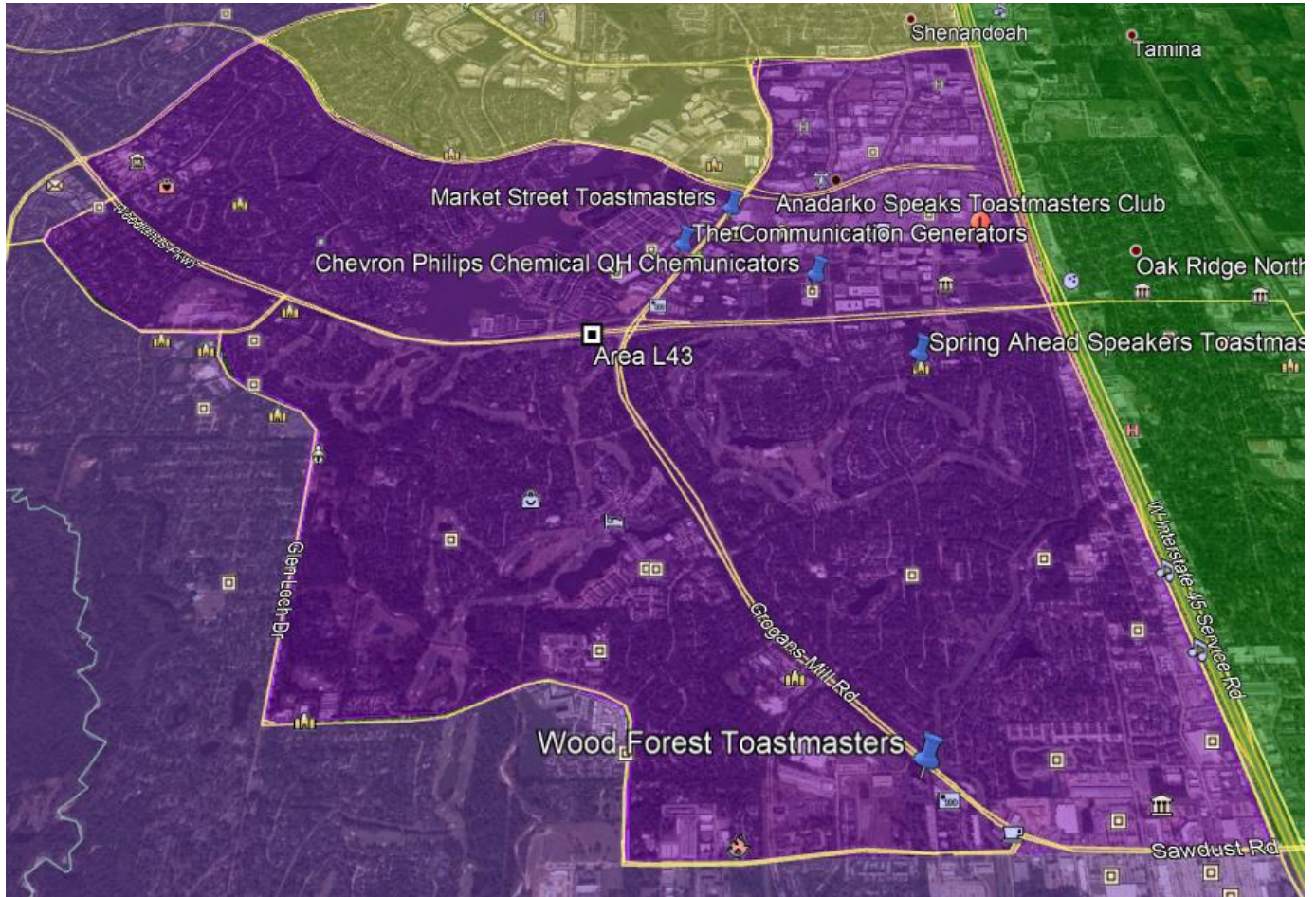


L42 Clubs



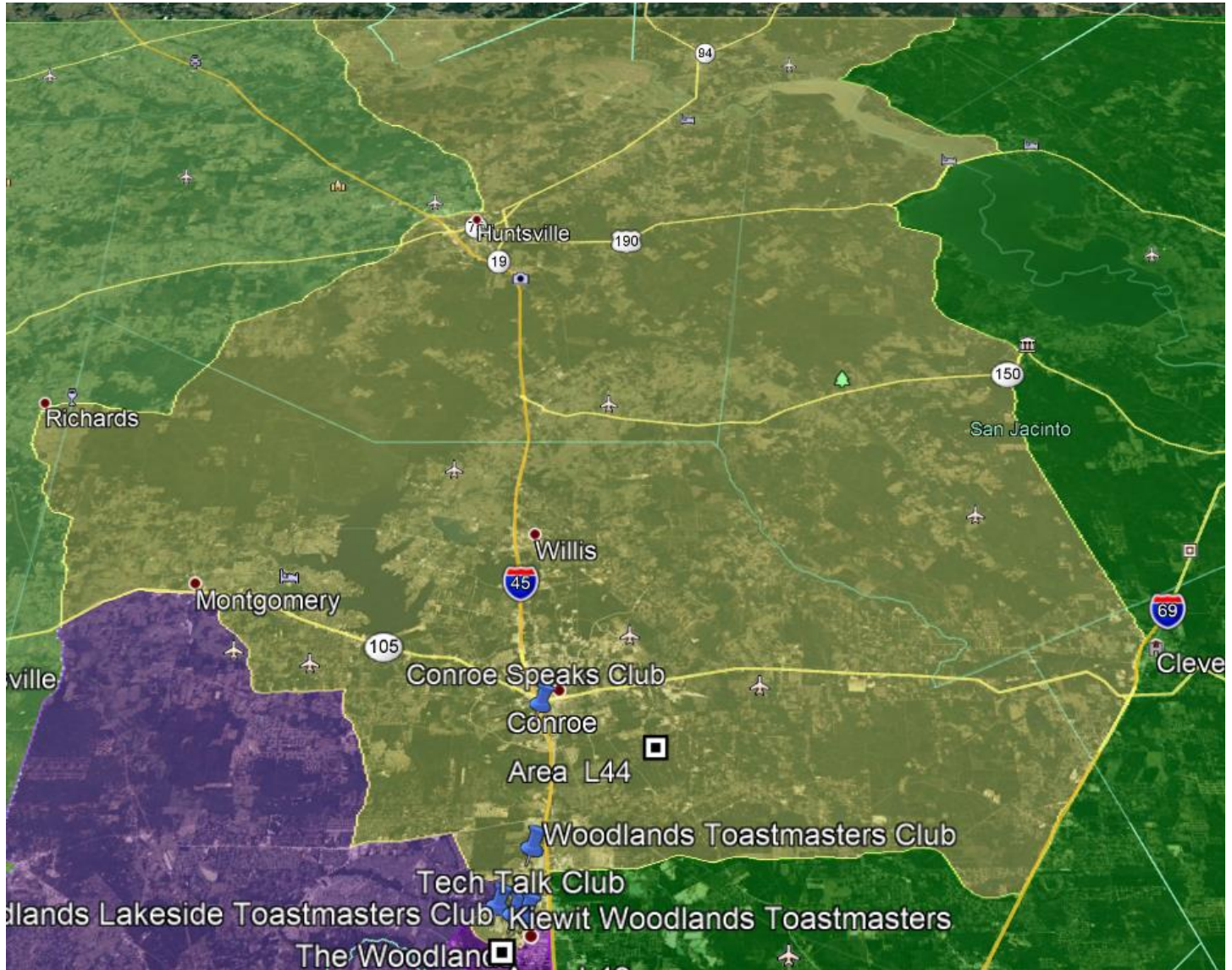


Area L43



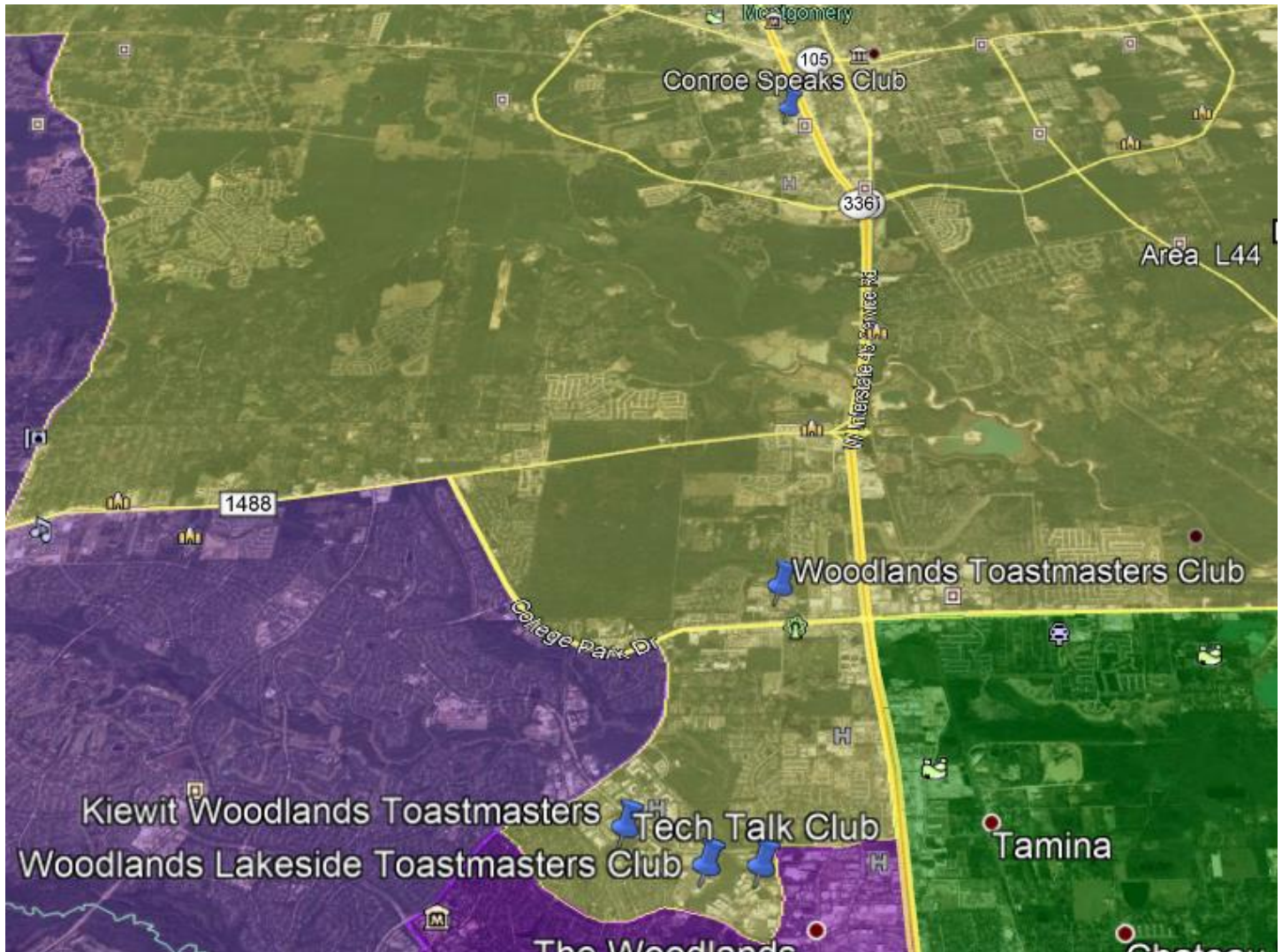


Area L44



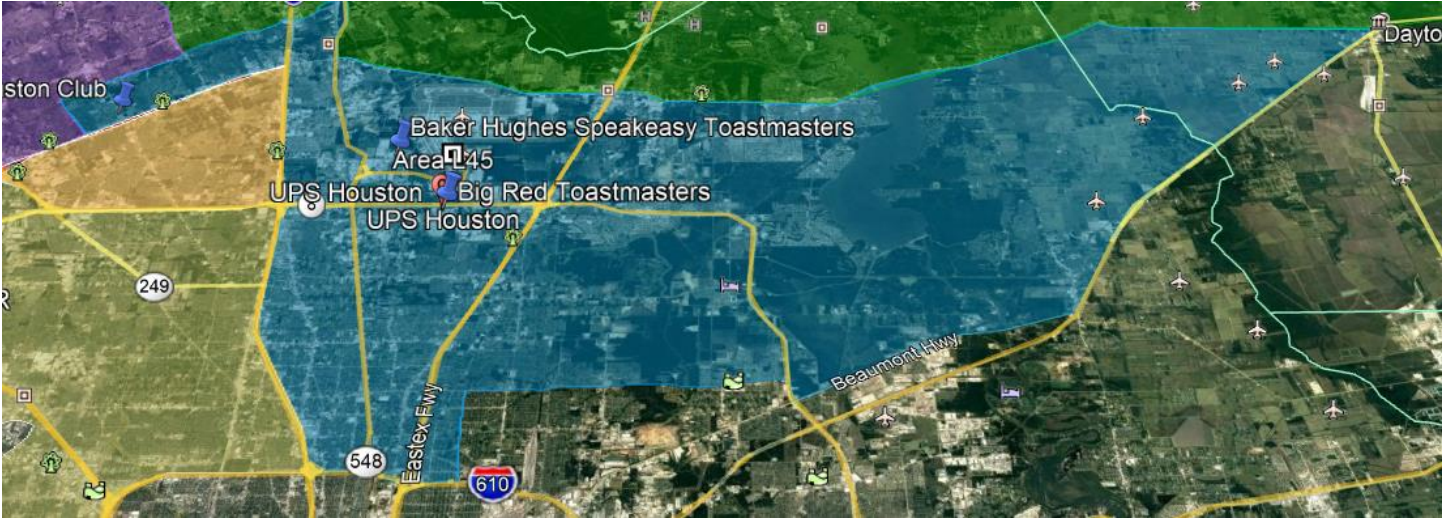


L44 Clubs

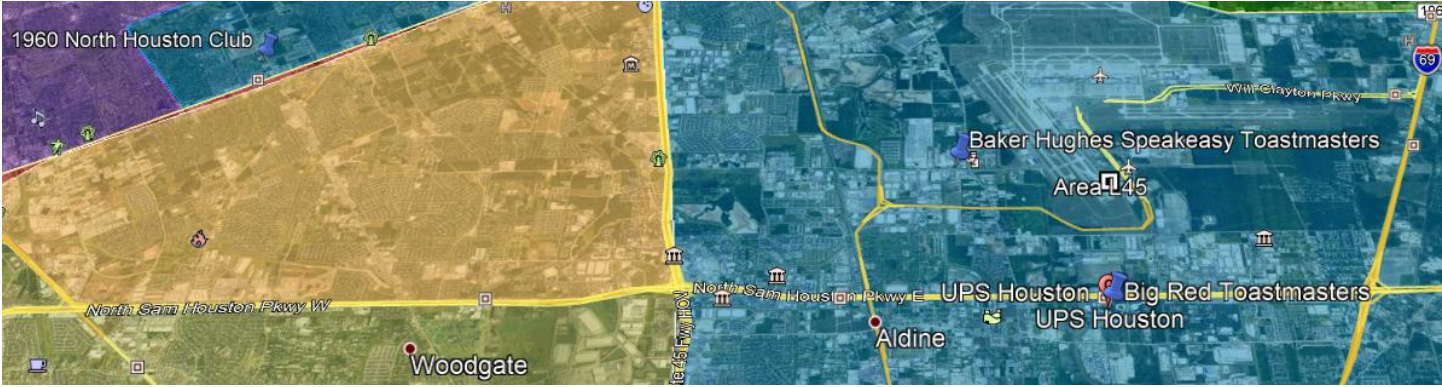




Area L45

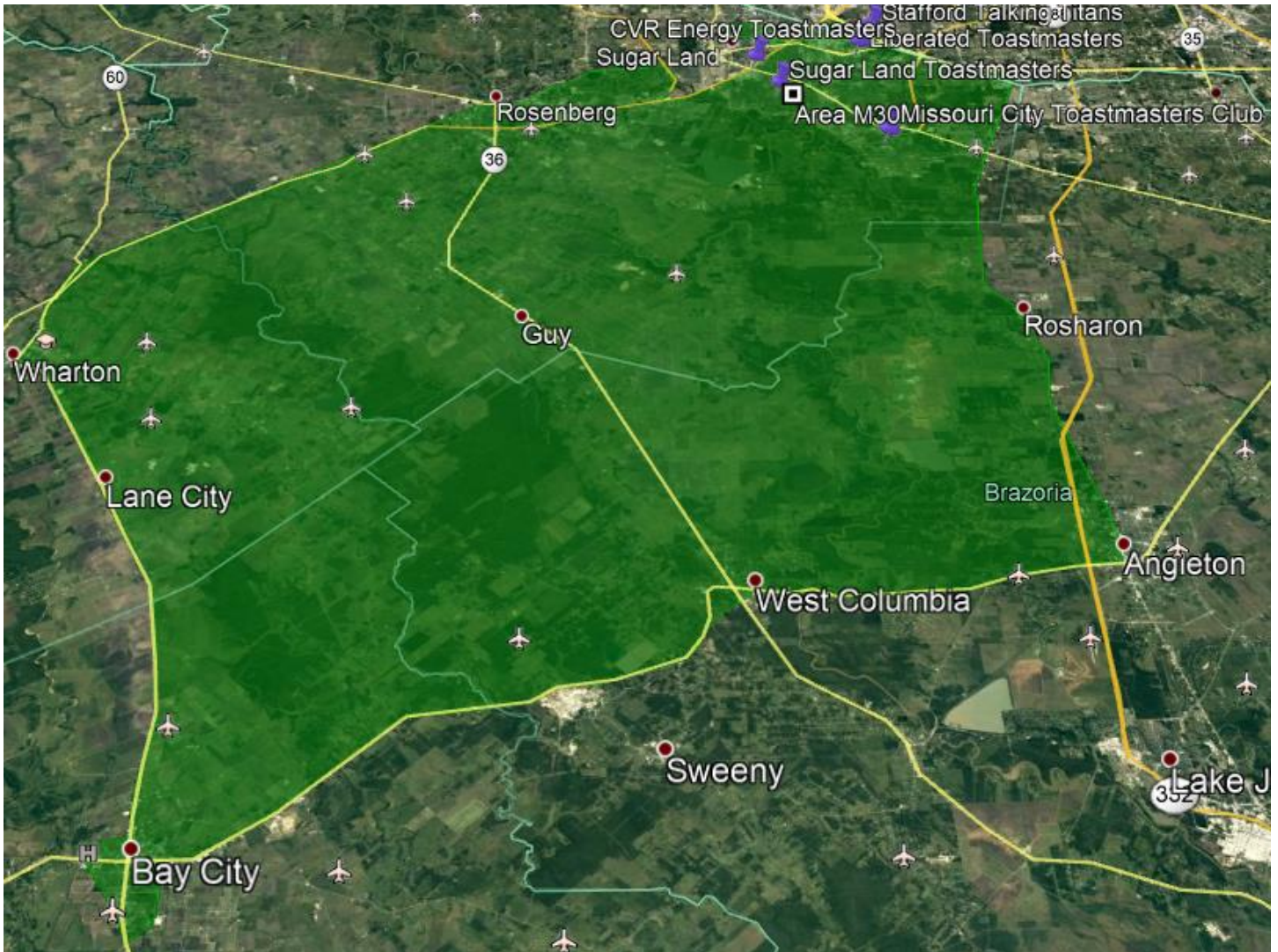


L45 Clubs



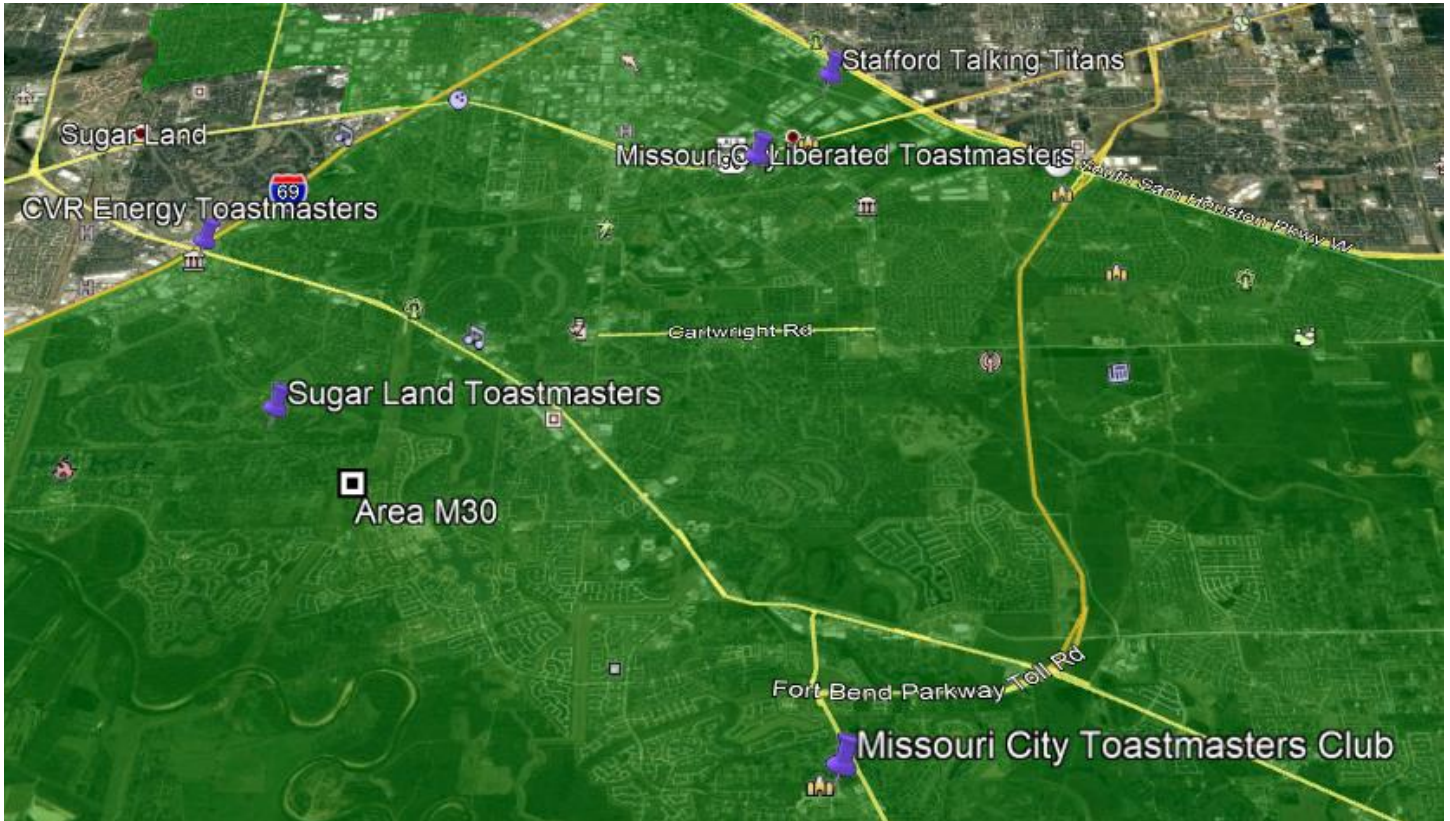


Area M30



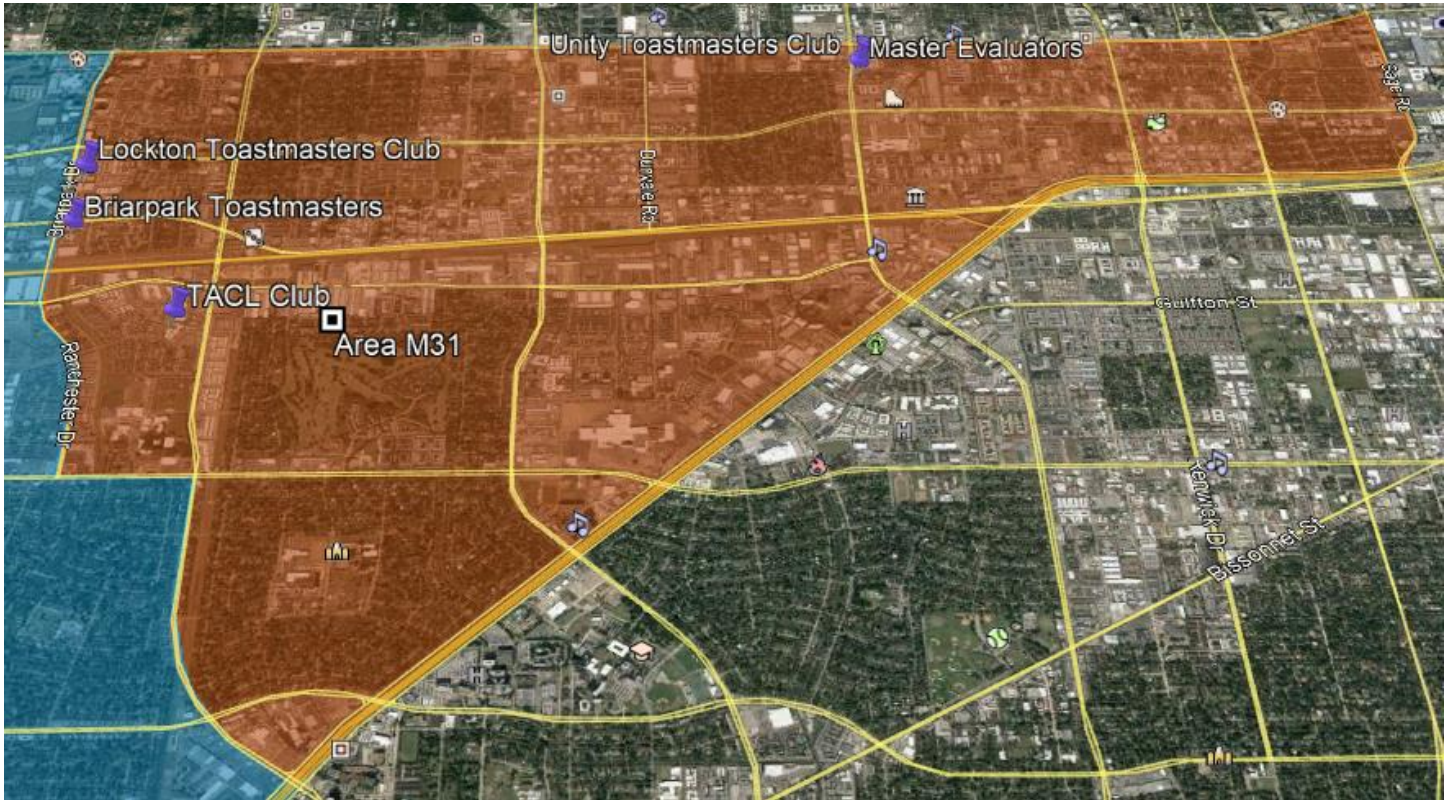


M30 Clubs



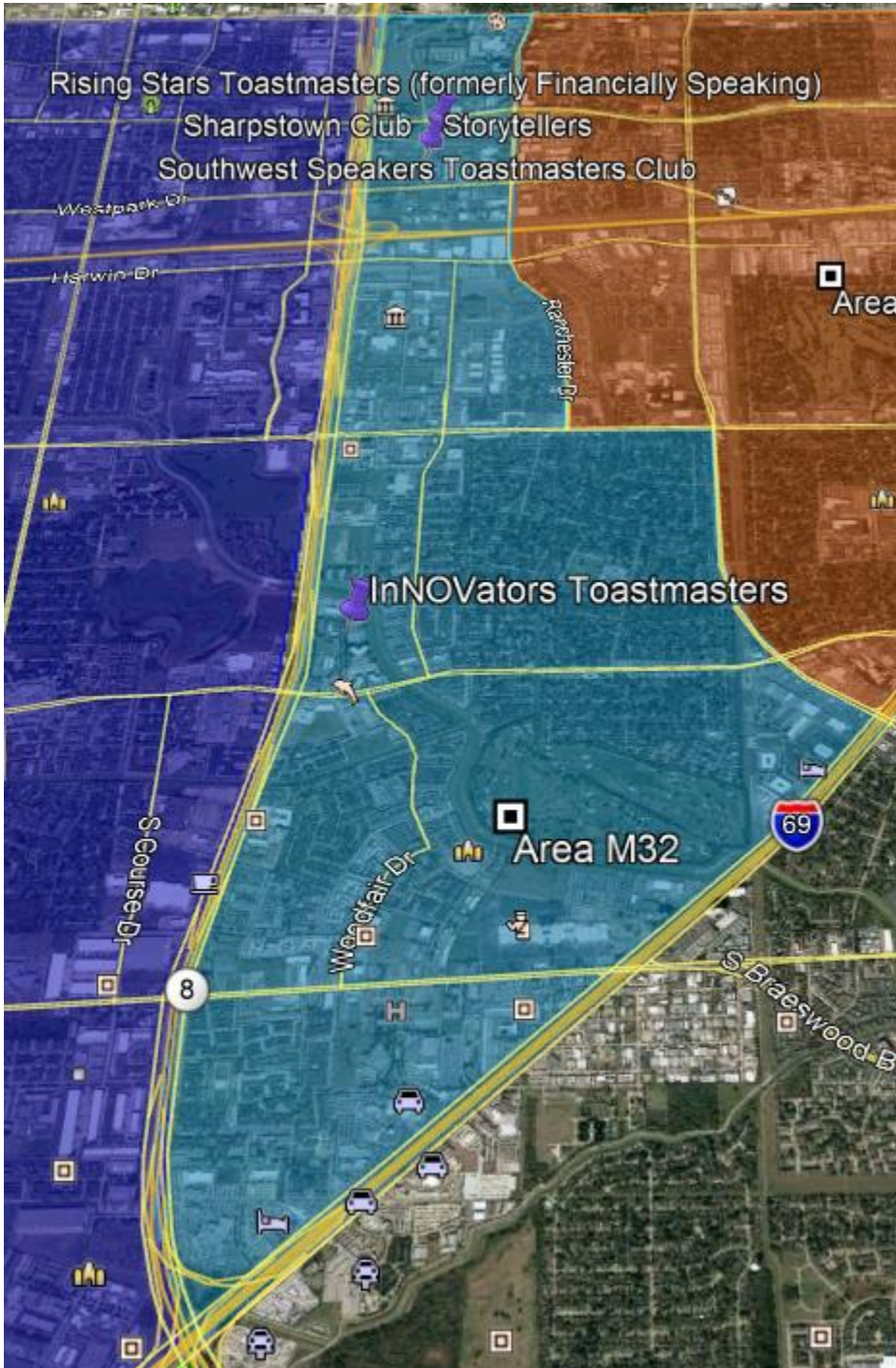


Area M31 & Clubs





Area M32 & Clubs



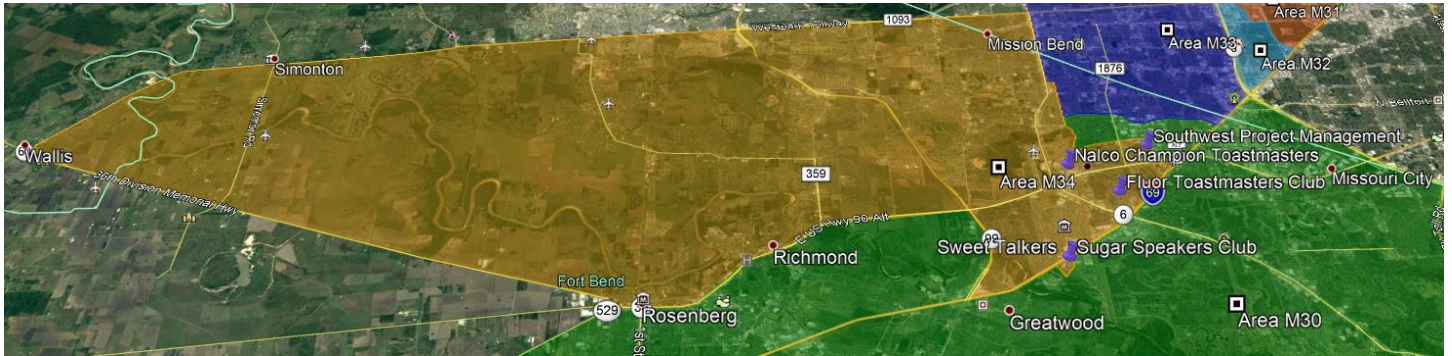


Area M33 & Clubs





Area M34

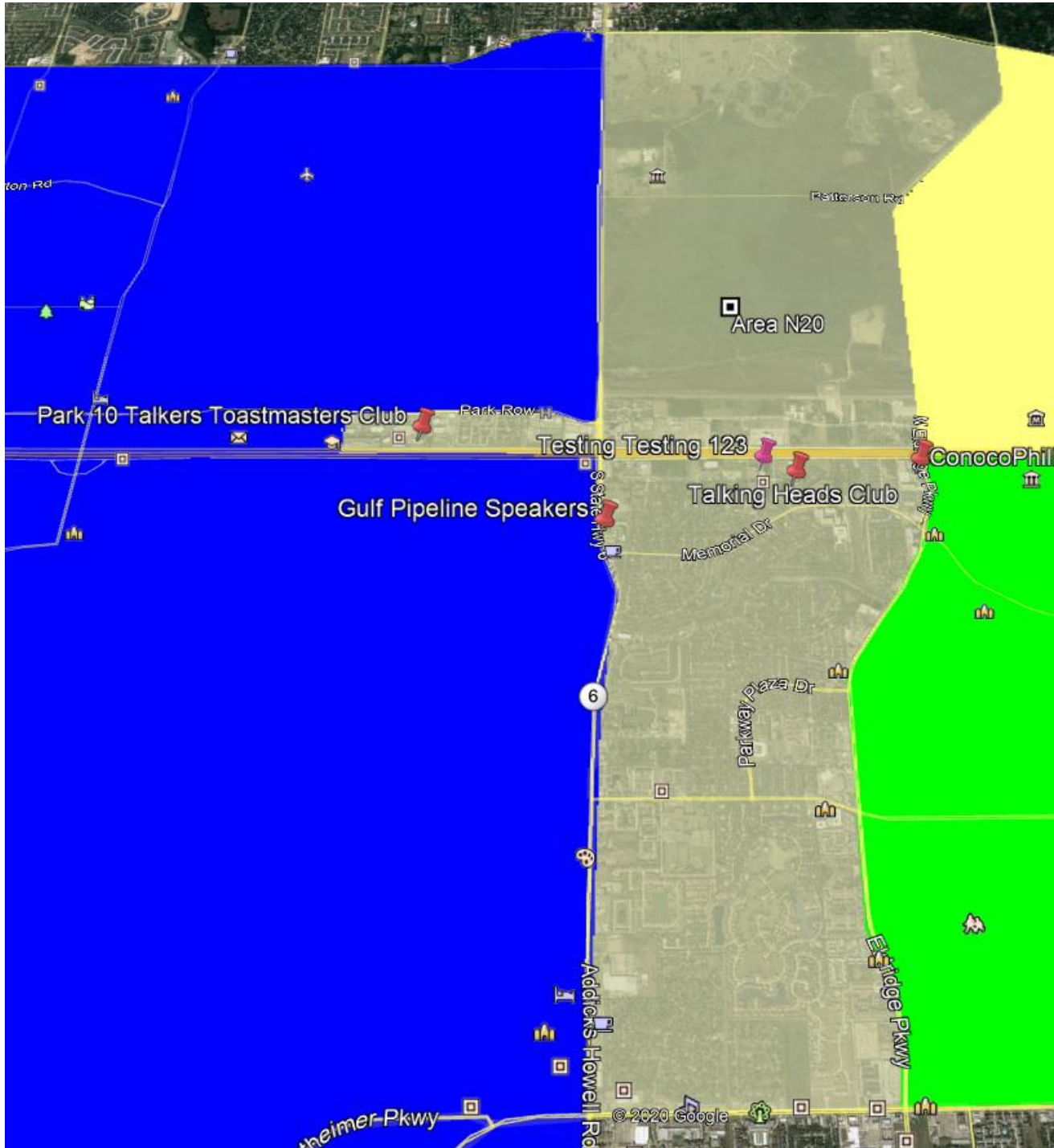


M34 Clubs





Area N20 & Clubs





N20 Clubs



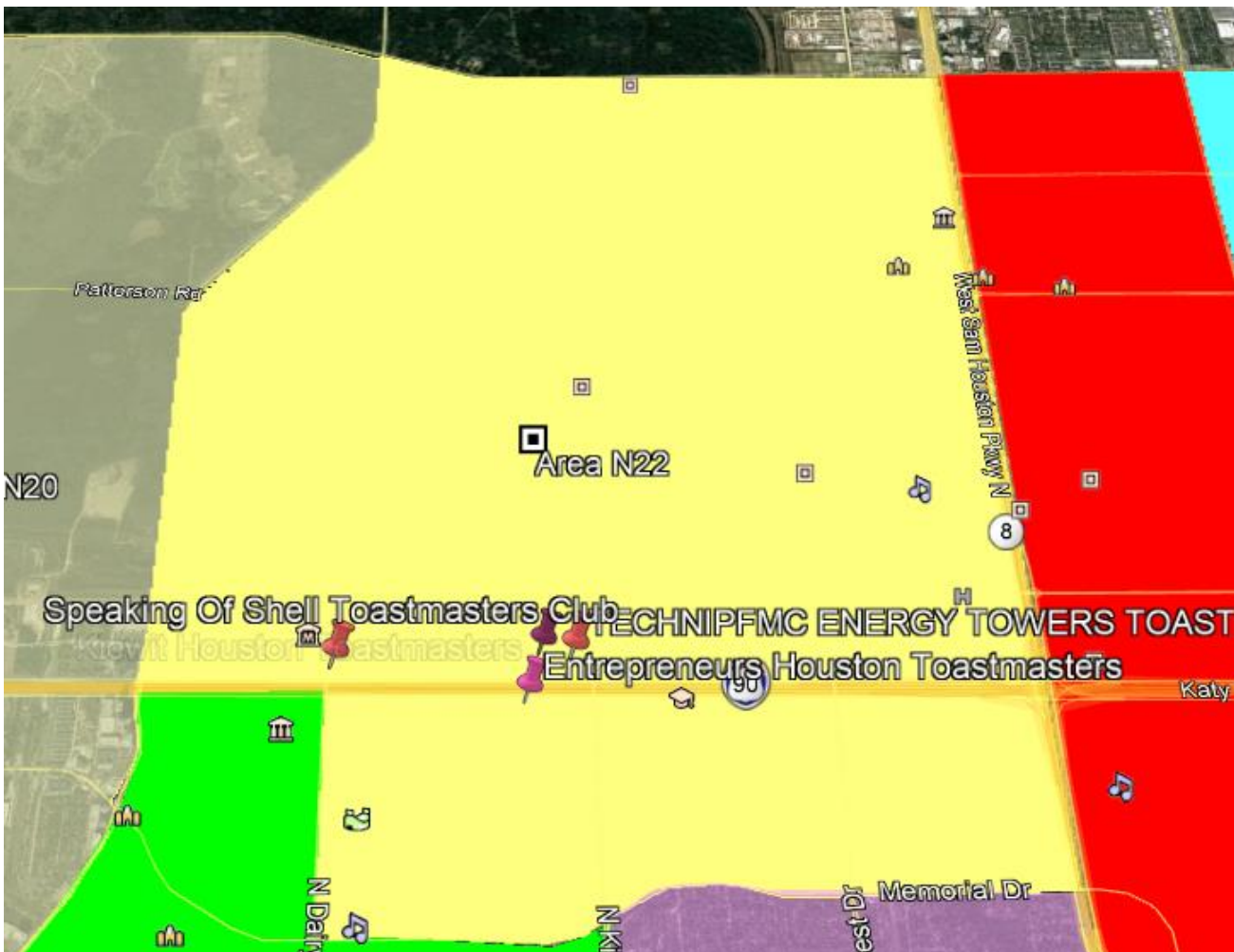




Area N21 Clubs



Area N22





N22 Clubs



Area N23





N23 Clubs





Area N24



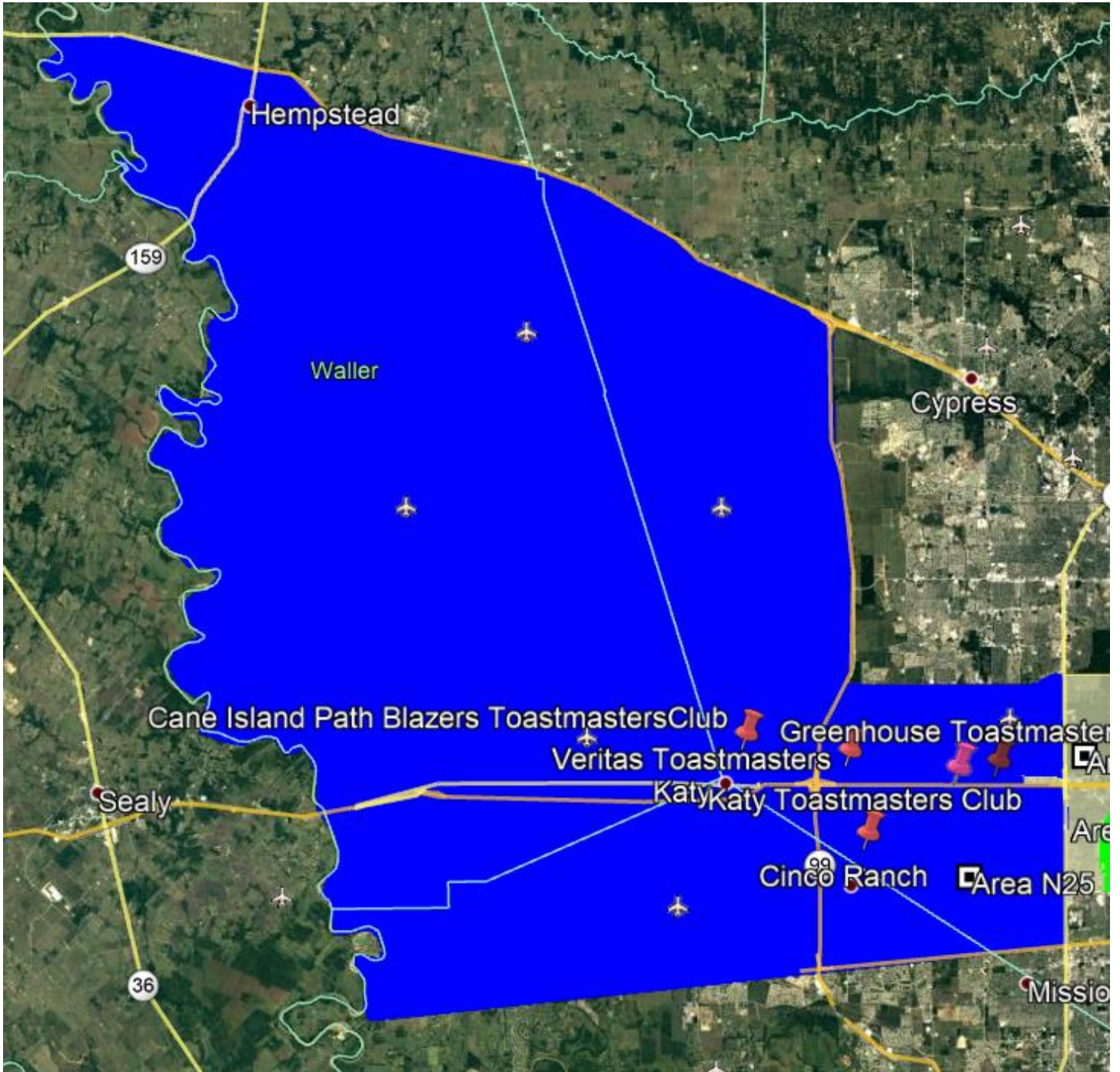


N24 Clubs



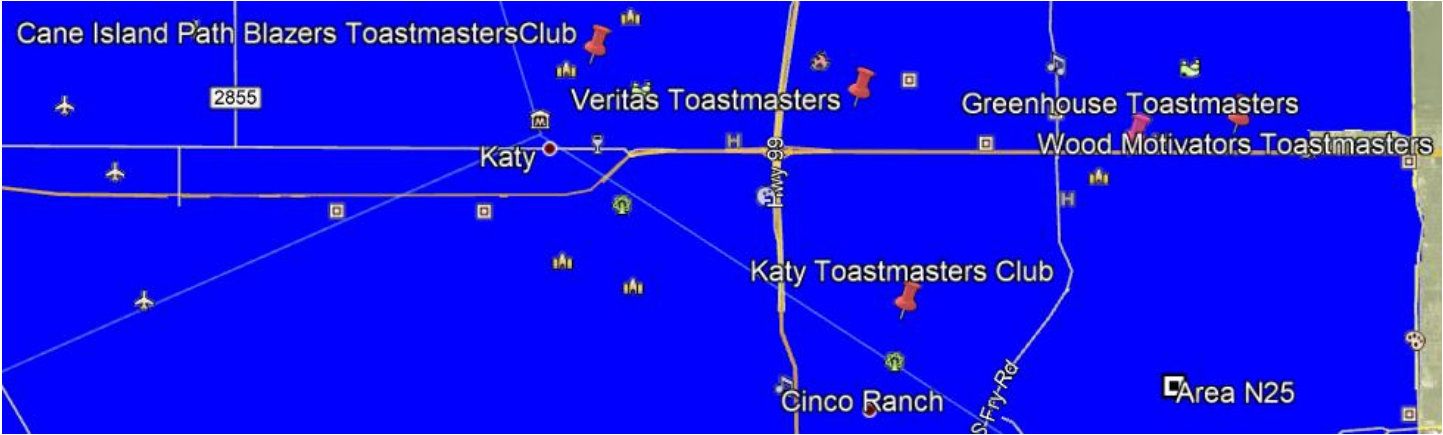


Area N25



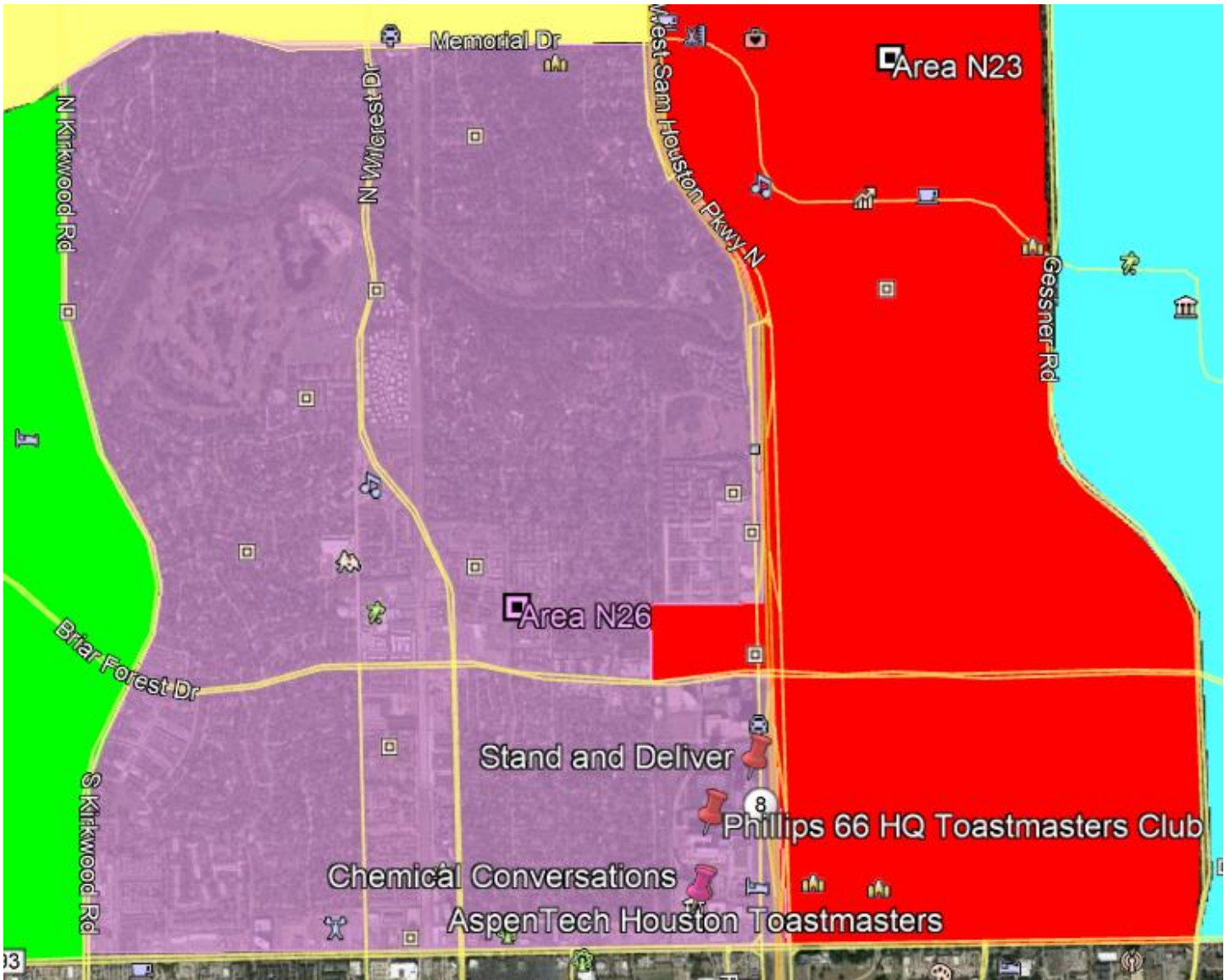


N25 Clubs





Area N26 & Clubs



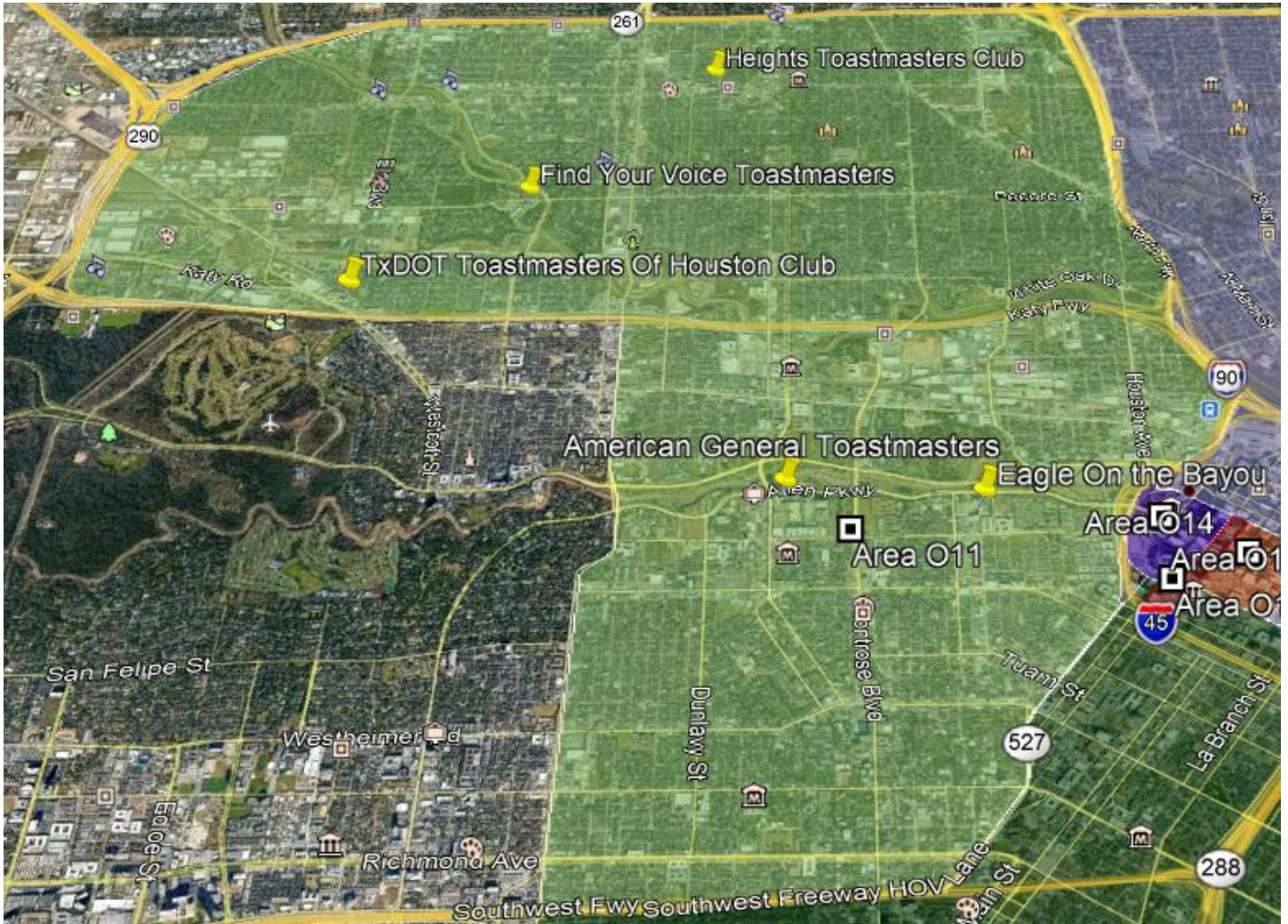


Area O10 & Clubs



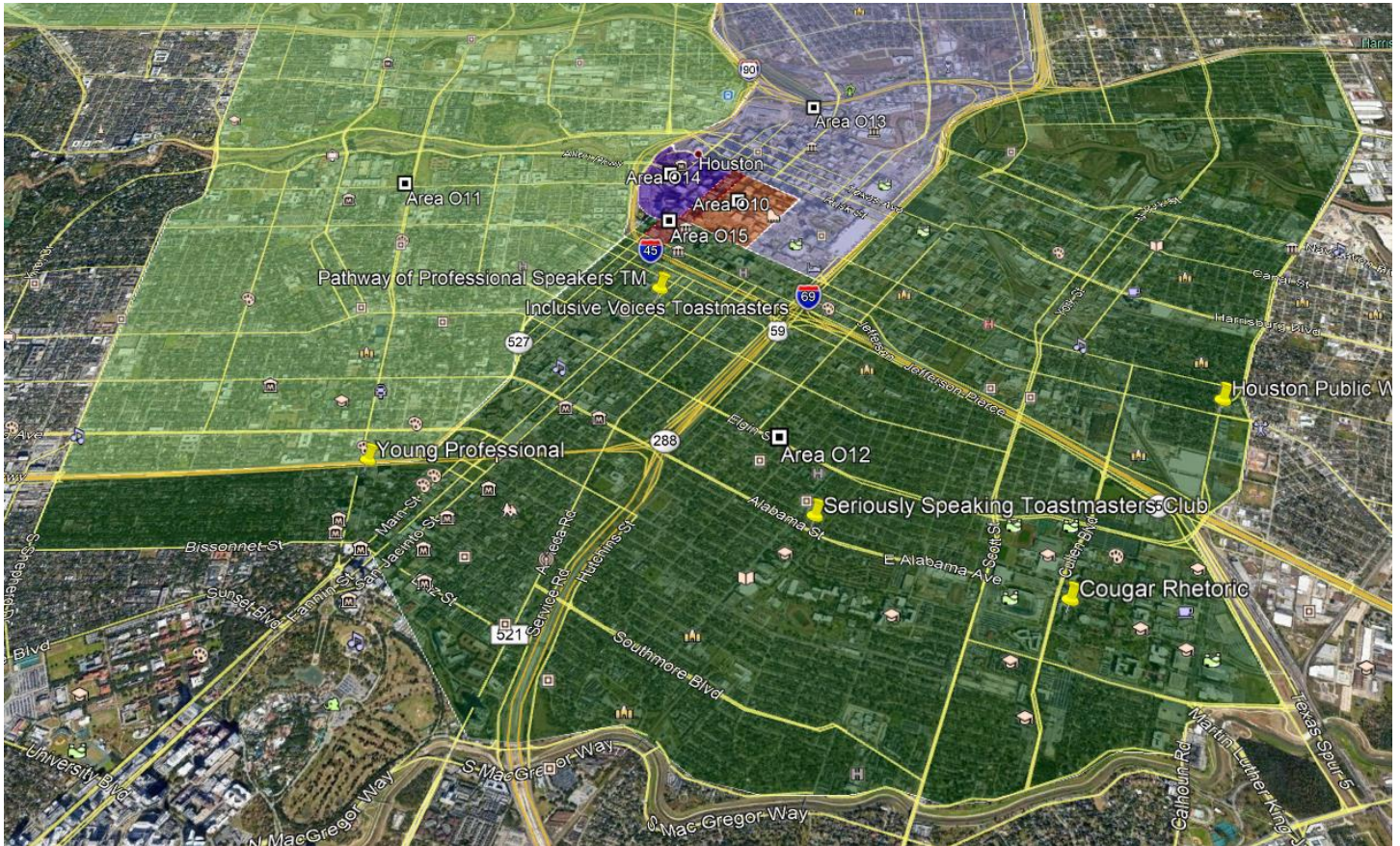


Area O11 & Clubs





Area O12



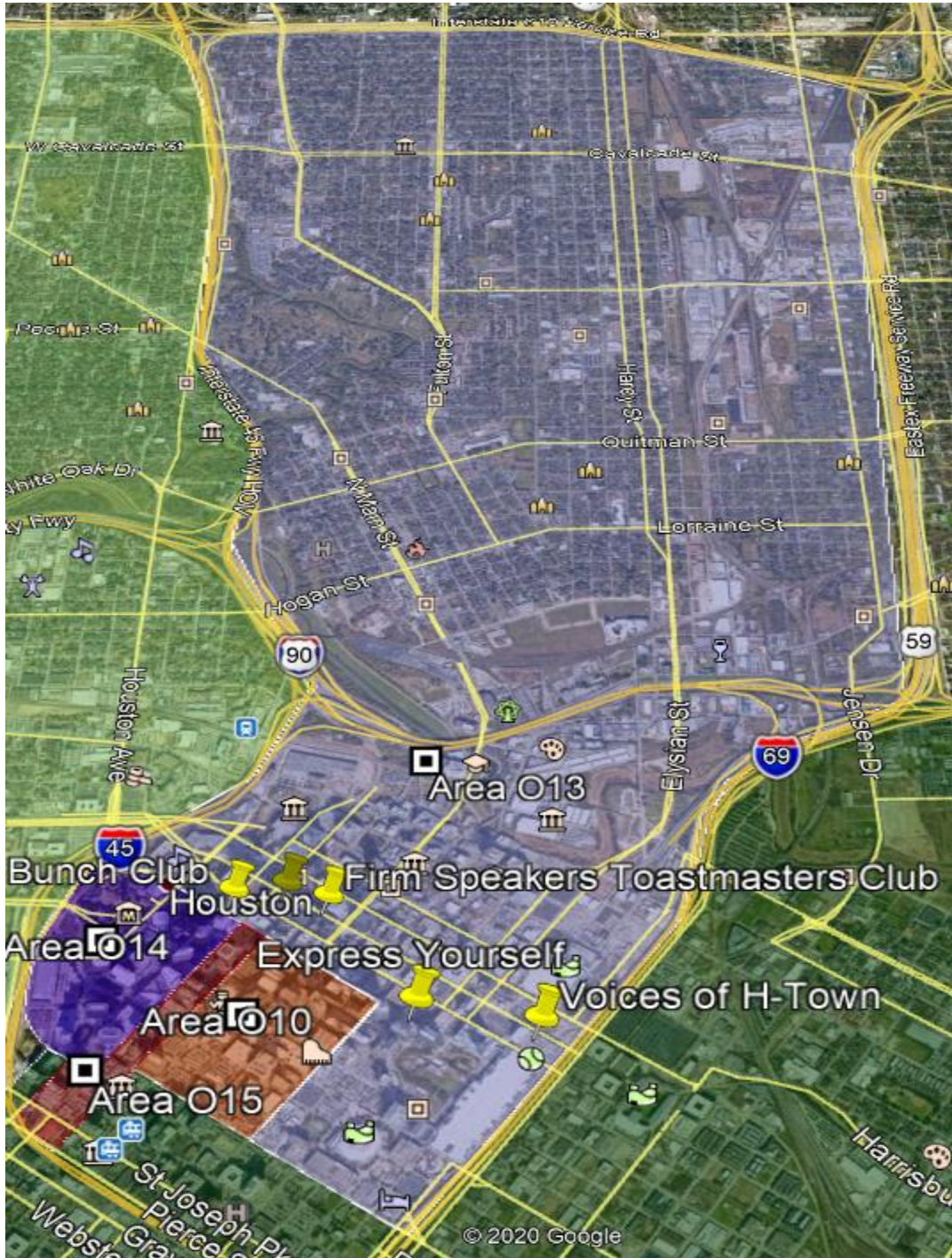


O12 Clubs





Area O13





O13 Clubs



Area O14



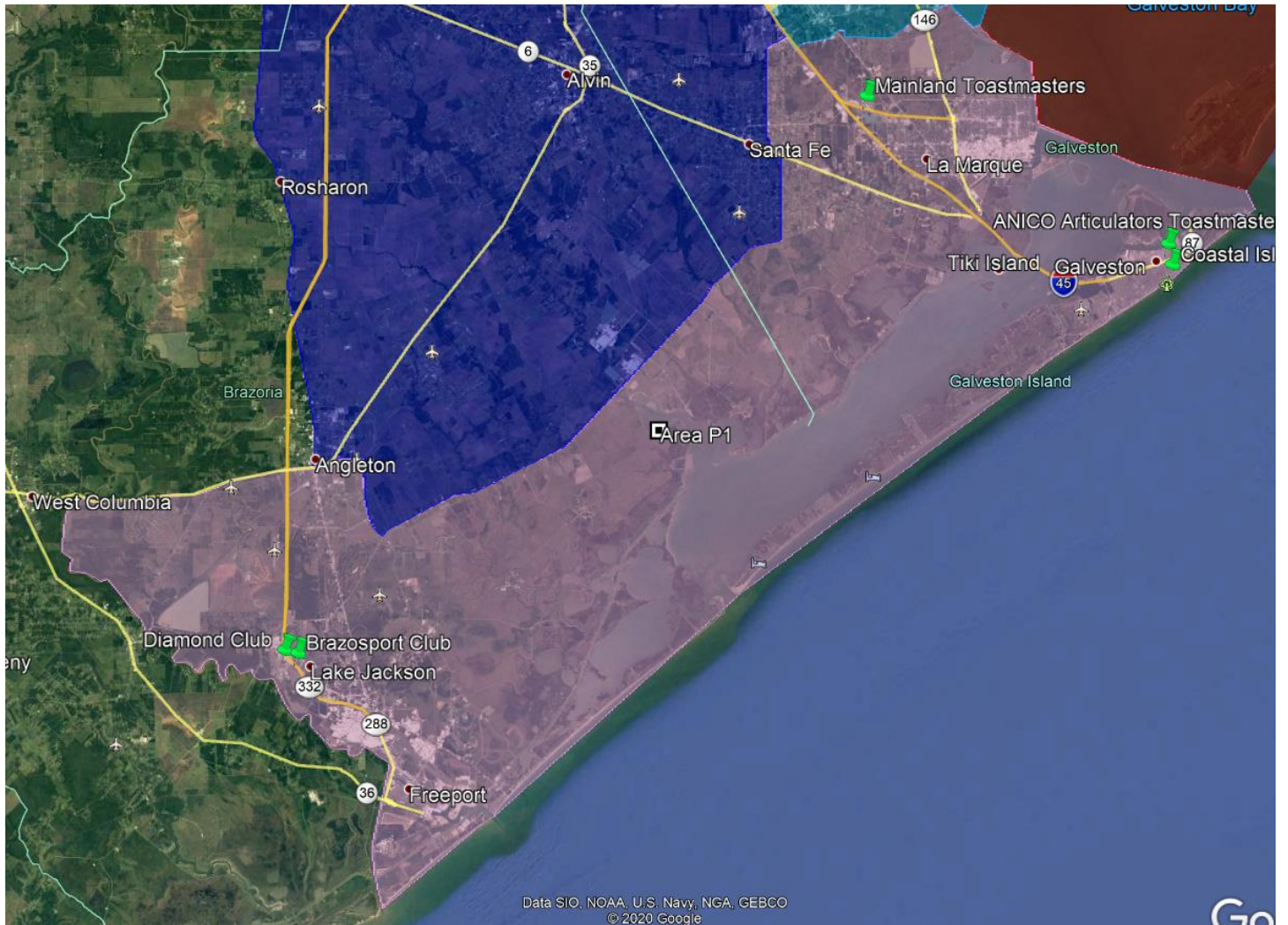


Area O15 & Clubs





Area P1



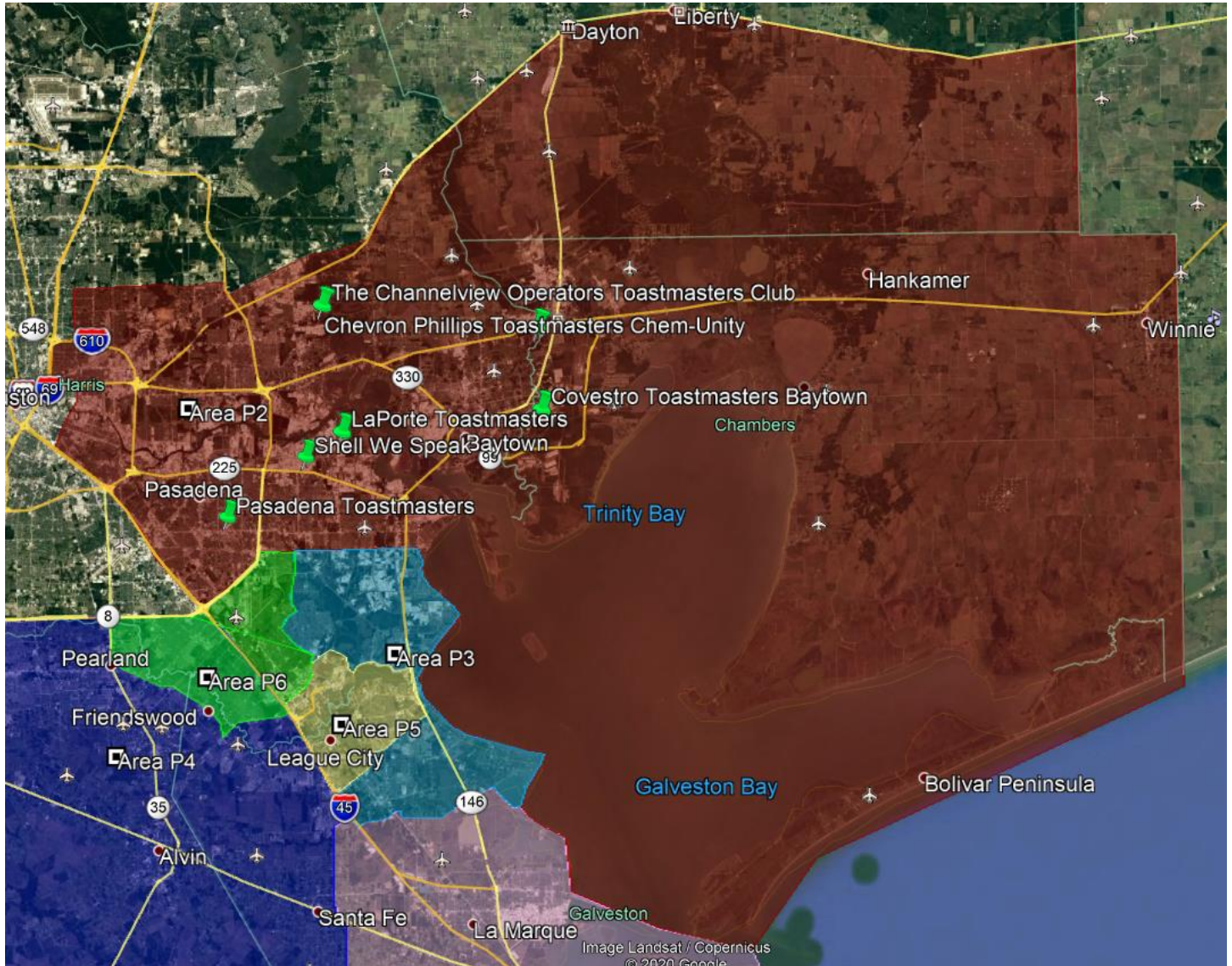


P1 Clubs



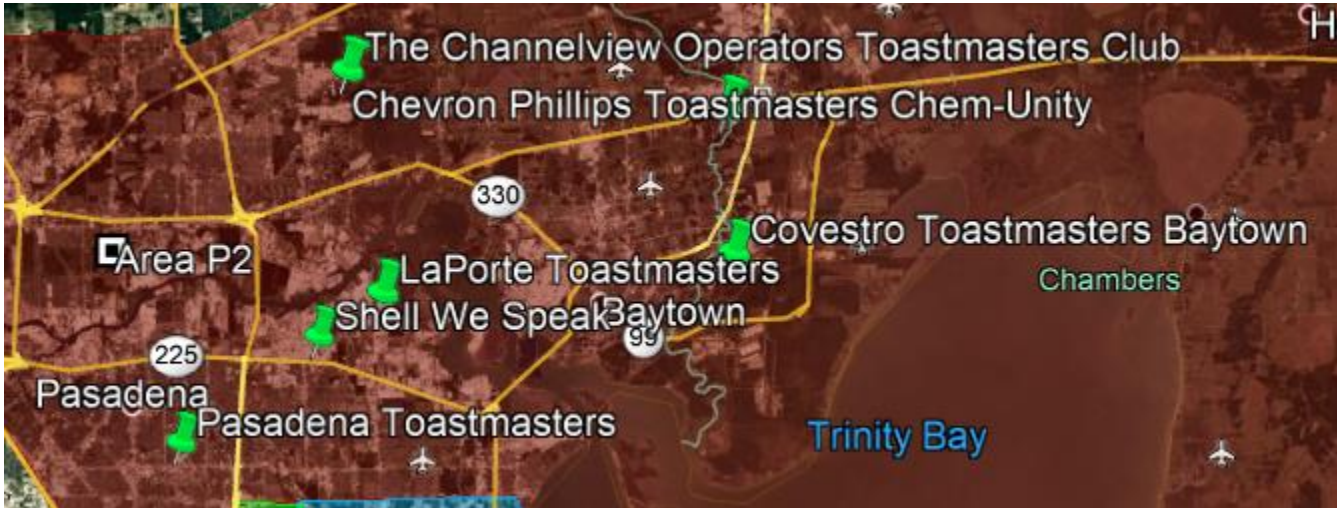


Area P2



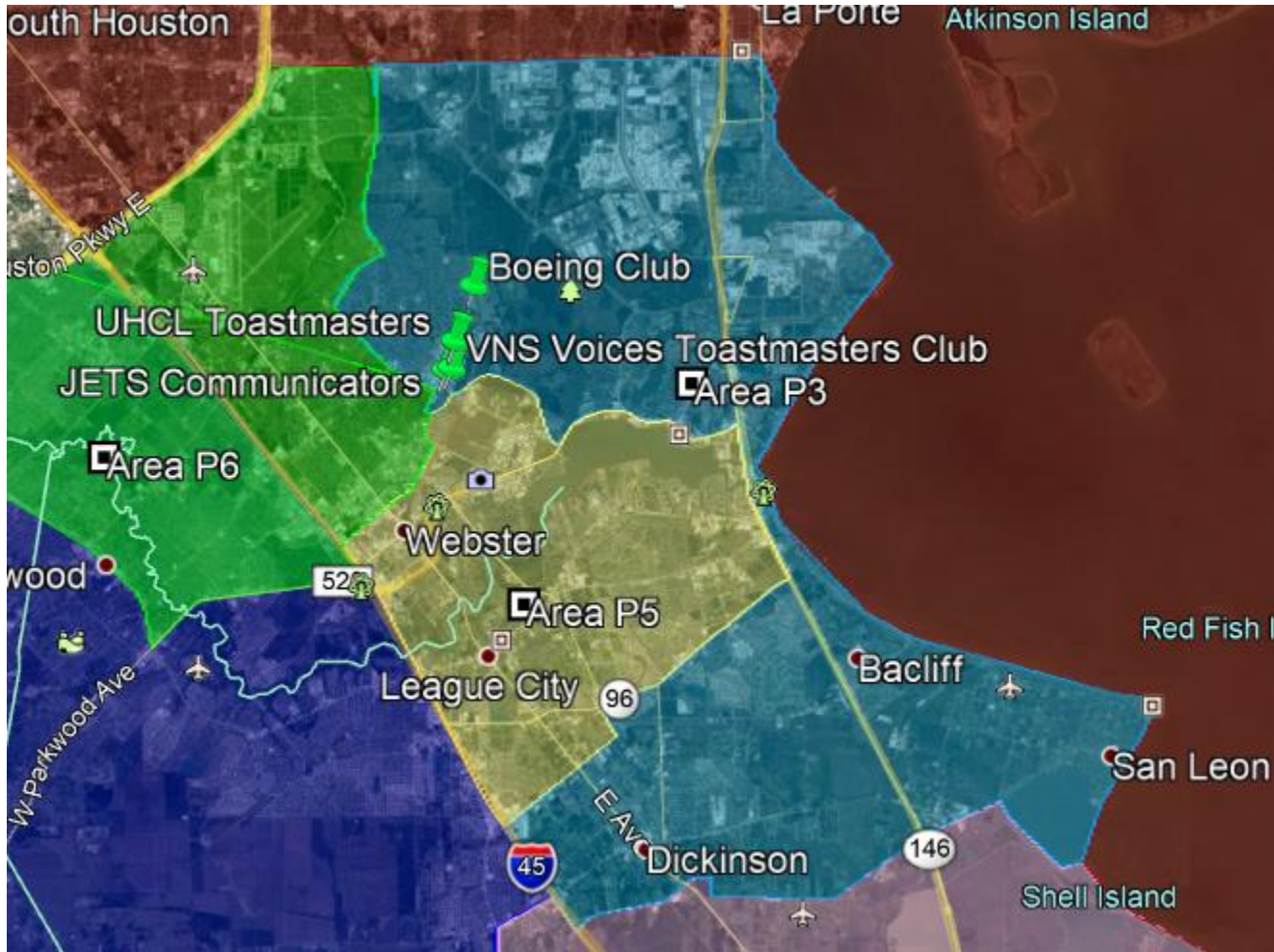


P2 Clubs





Area P3

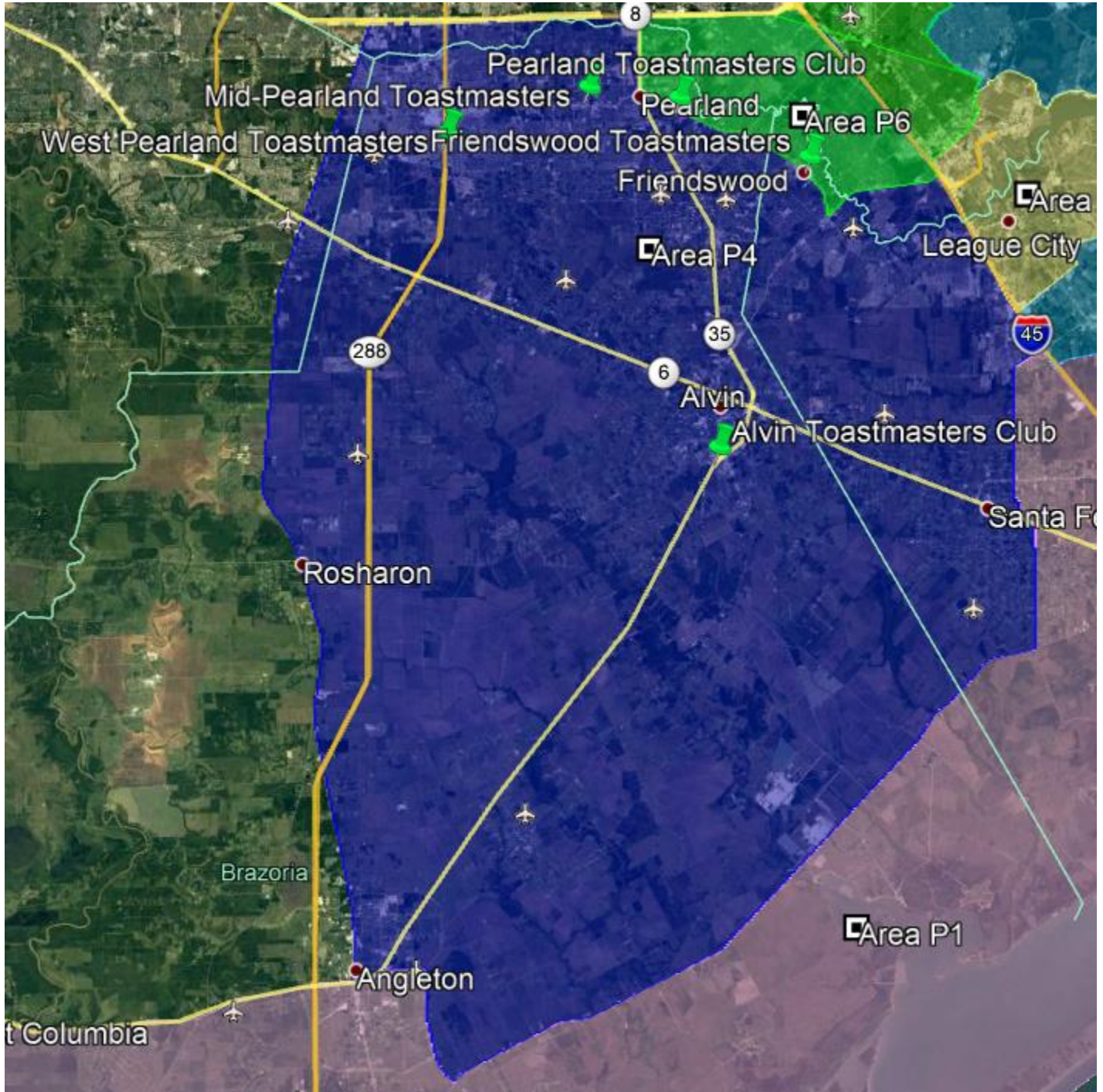


P3 Clubs





Area P4





P4 Clubs

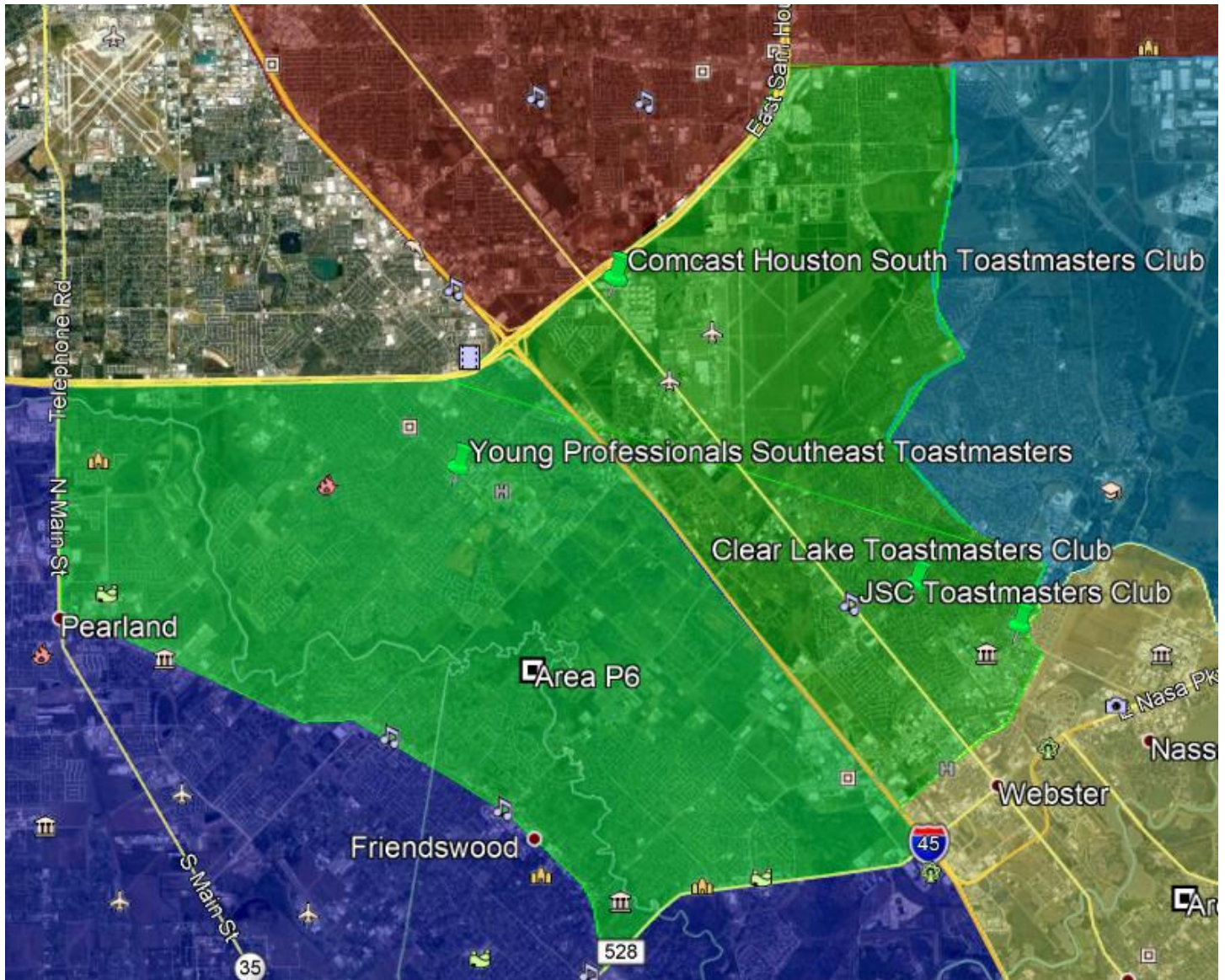


Area P5 & Clubs



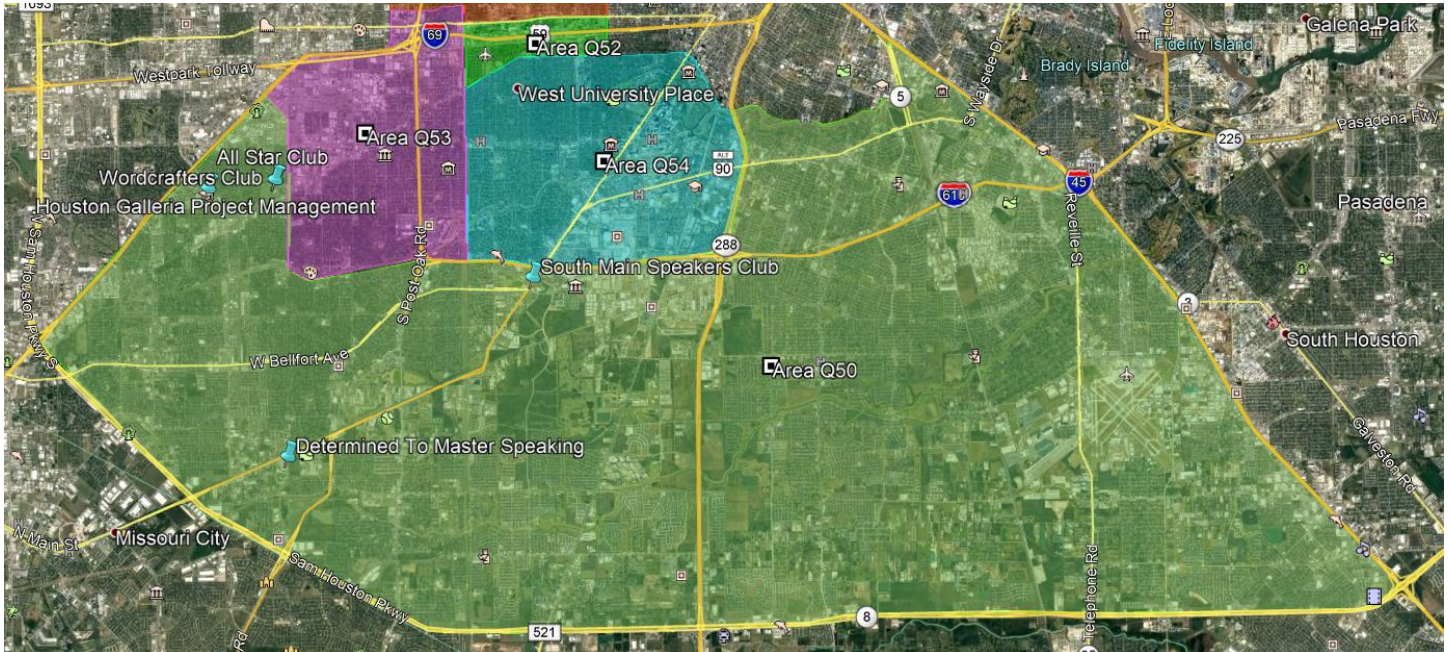


Area P6 & Clubs





Area Q50

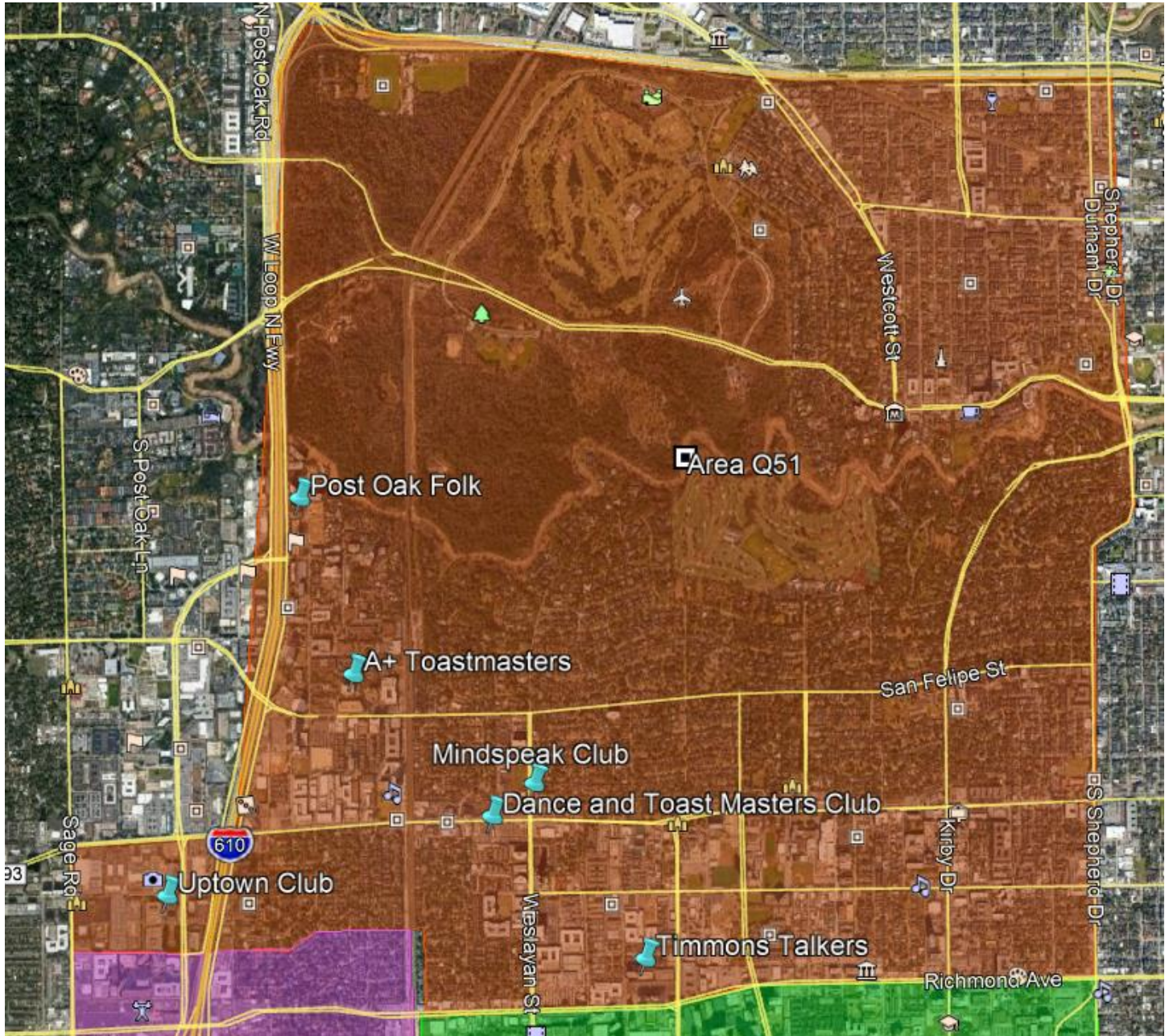


Q50 Clubs



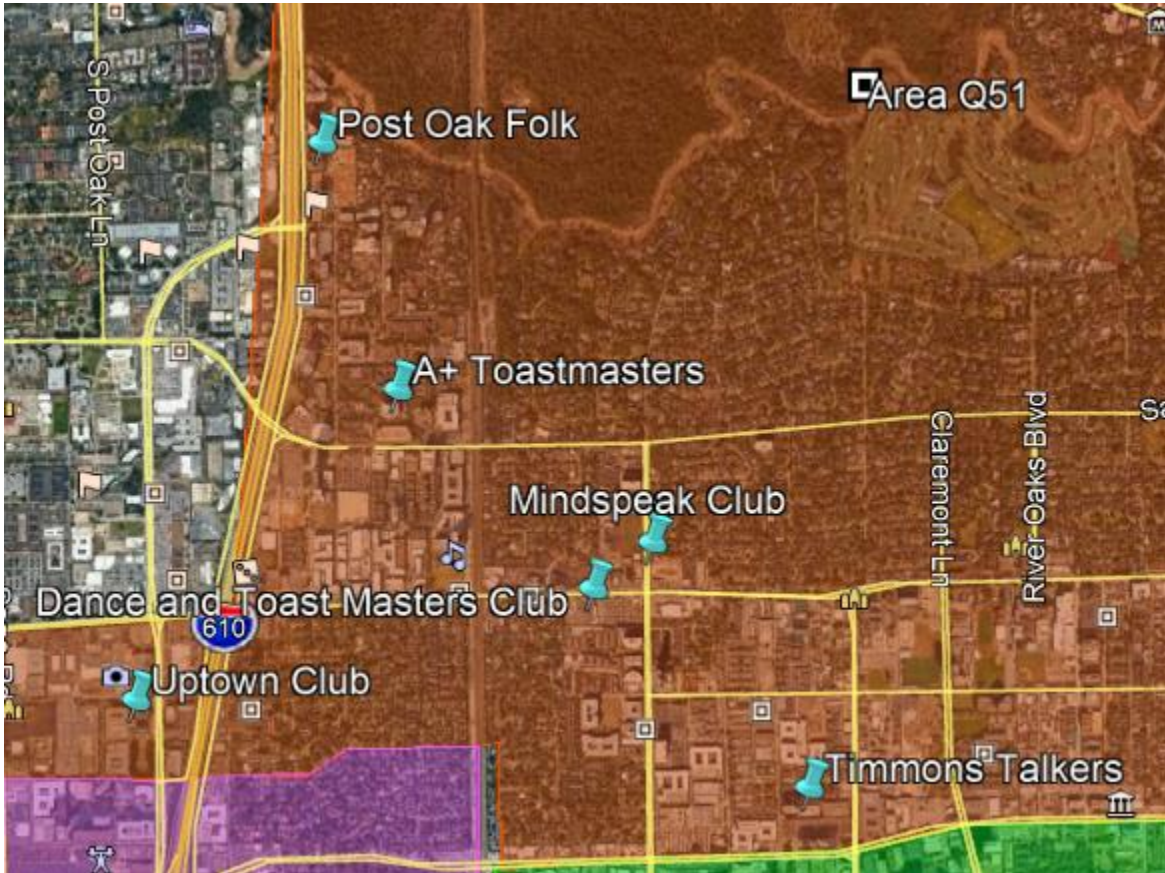


Area Q51



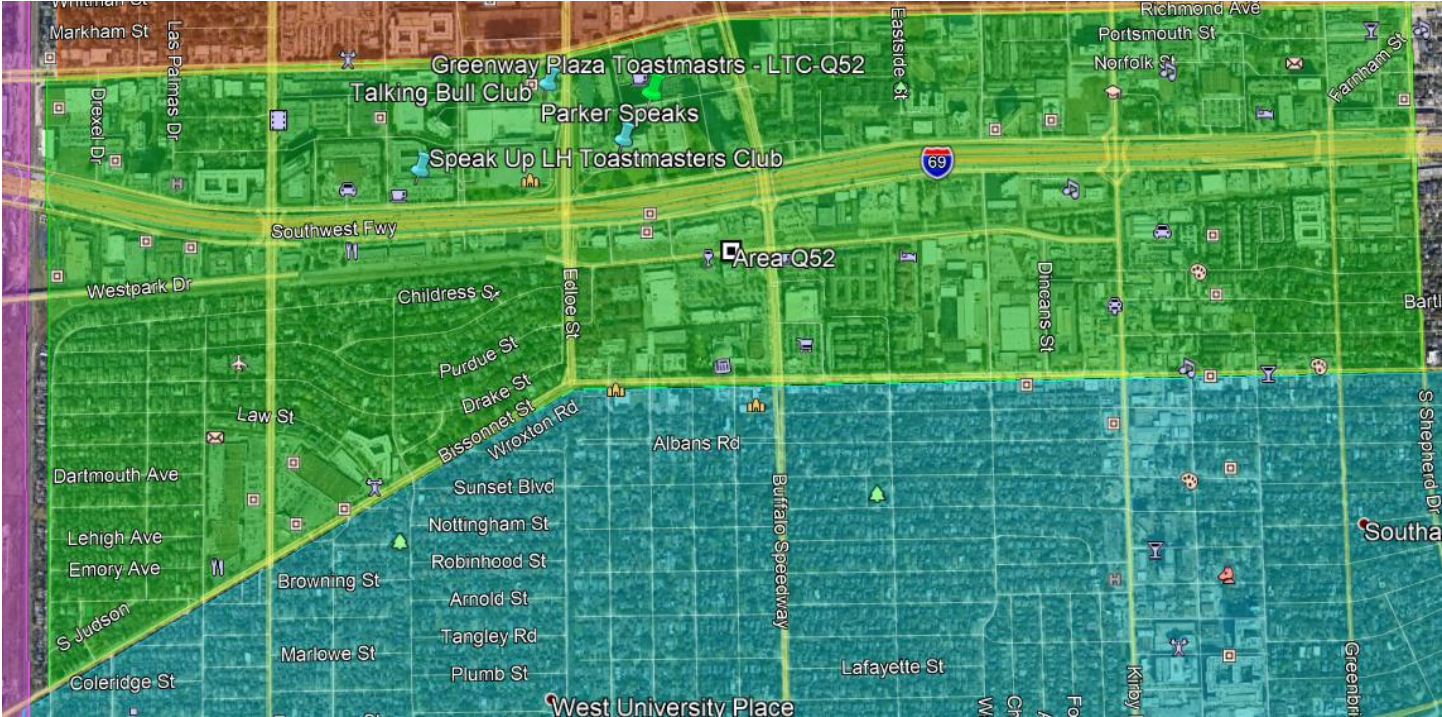


Q51 Clubs

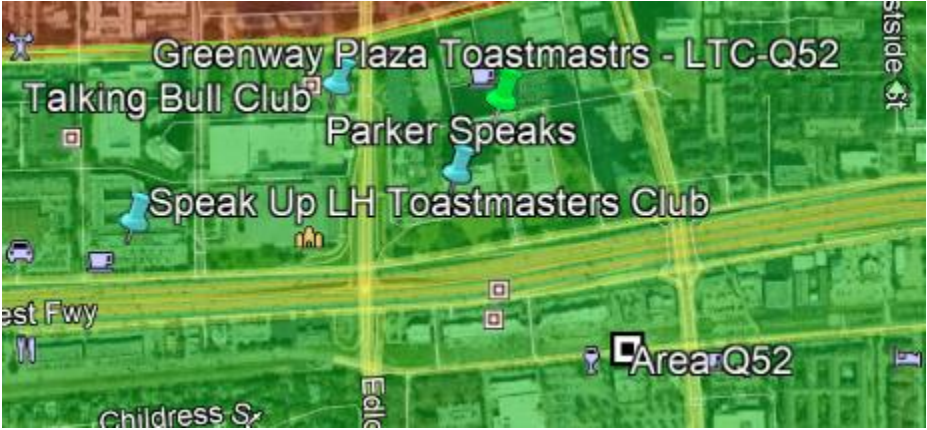




Area Q52

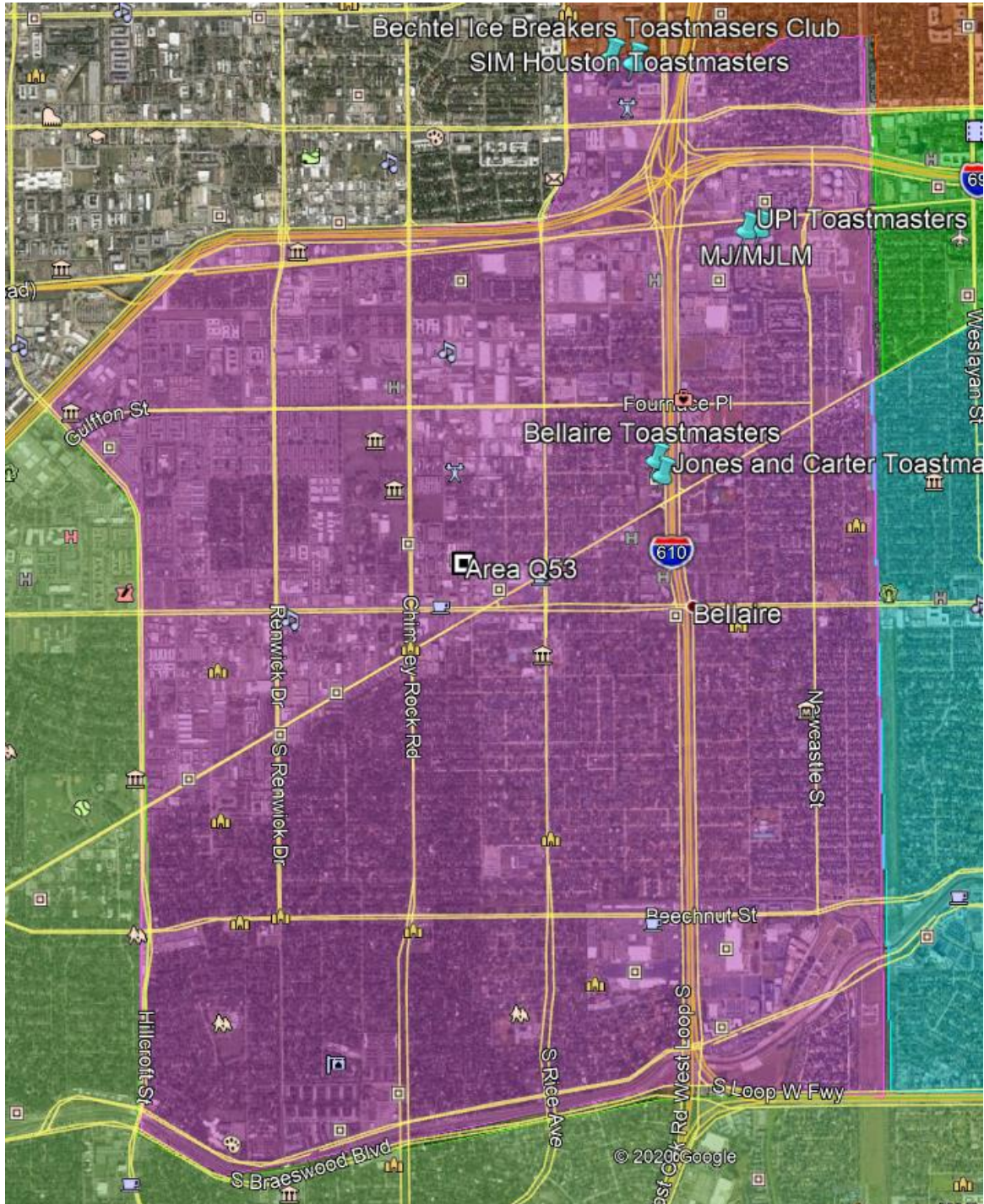


Q52 Clubs



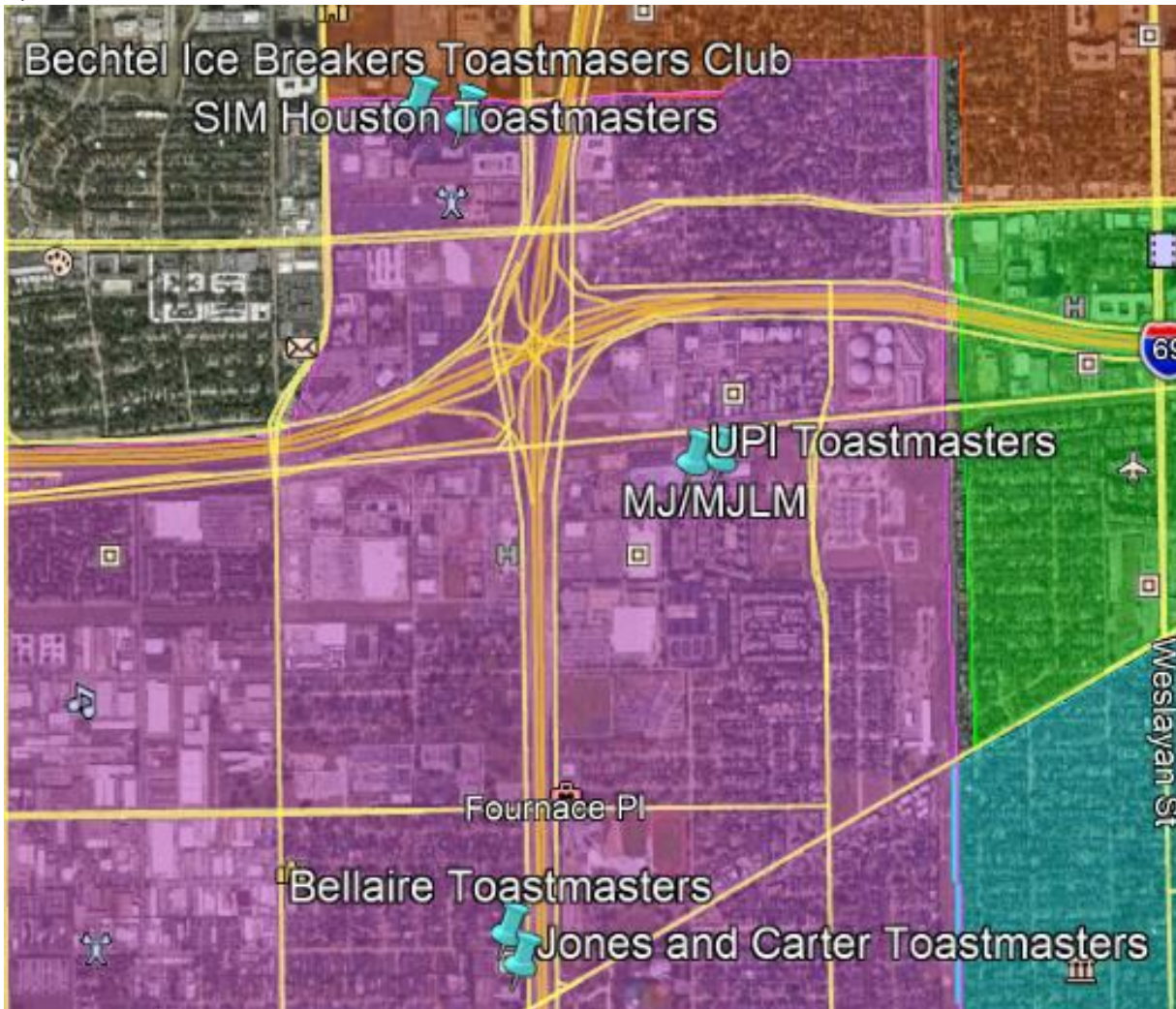


Area Q53



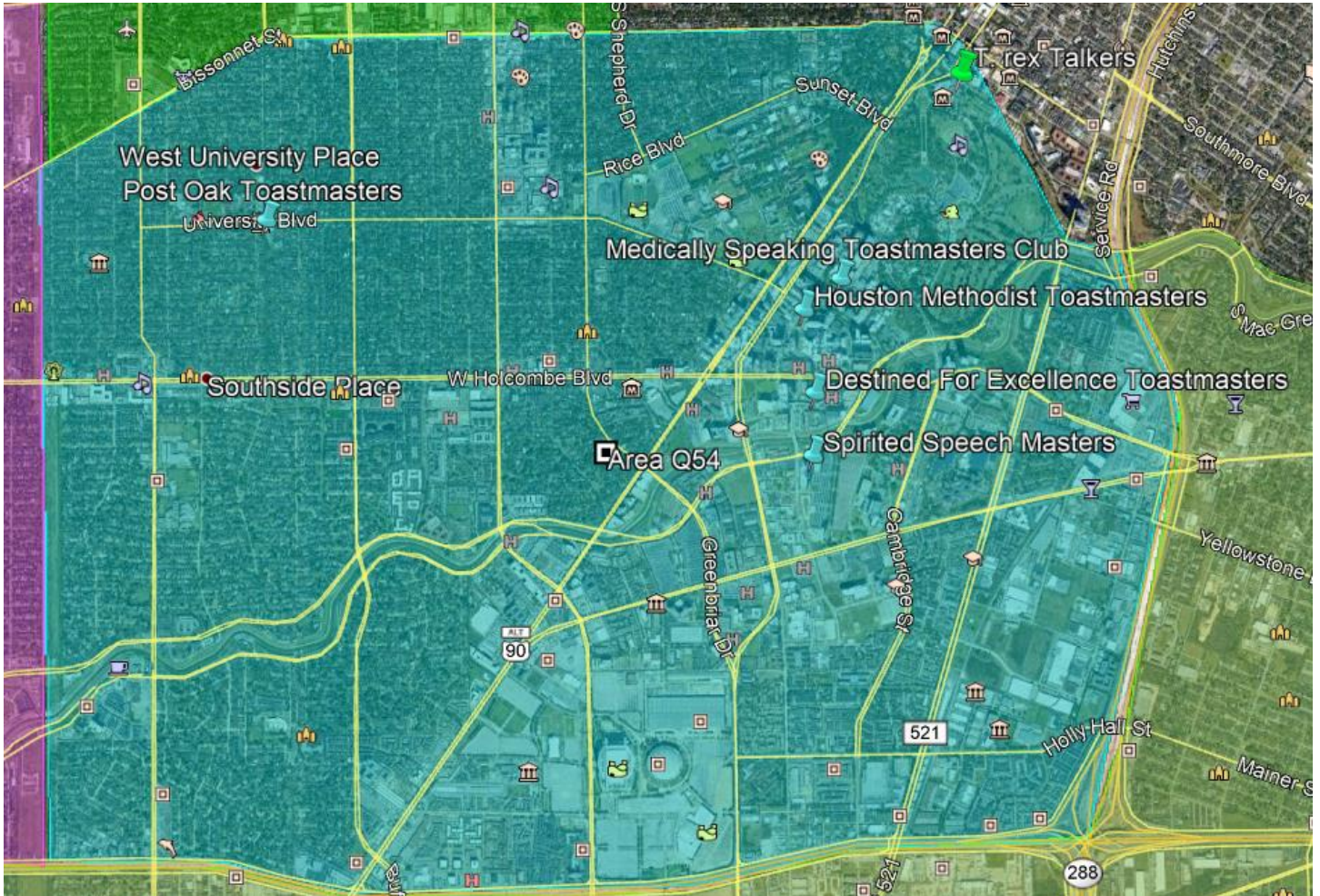


Q53 Clubs





Area Q54

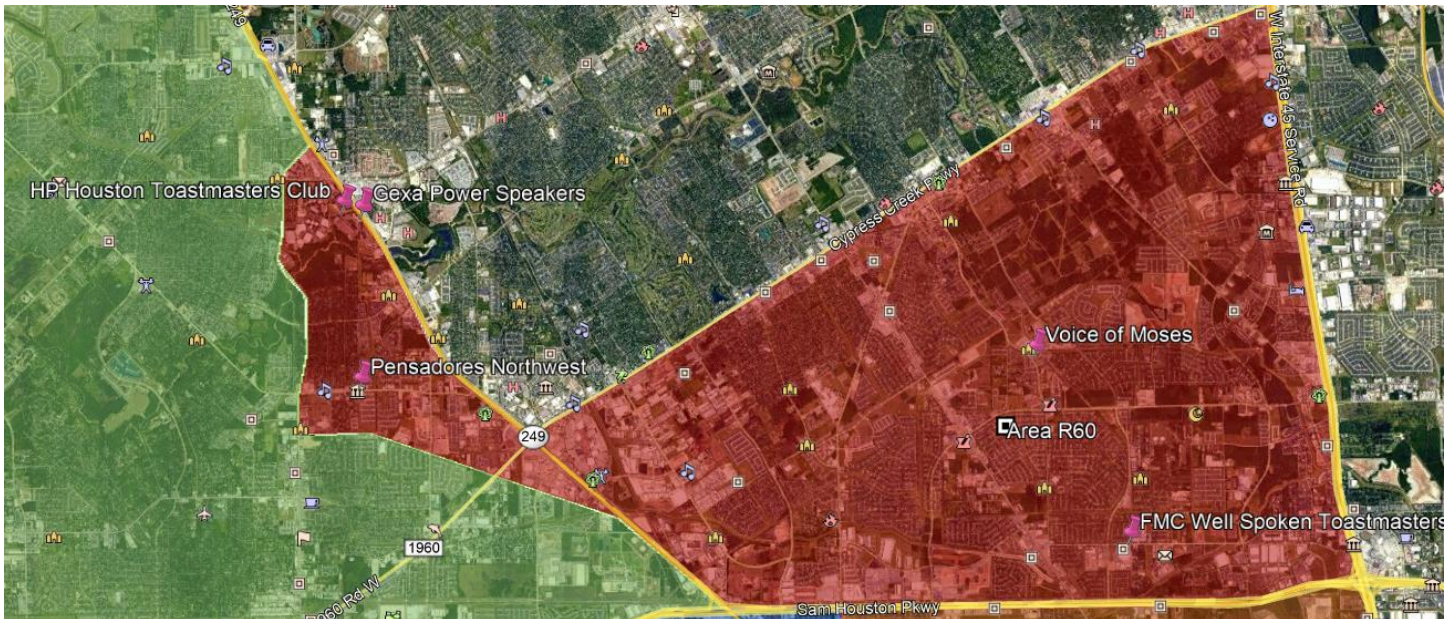




Q54 Clubs



Area R60



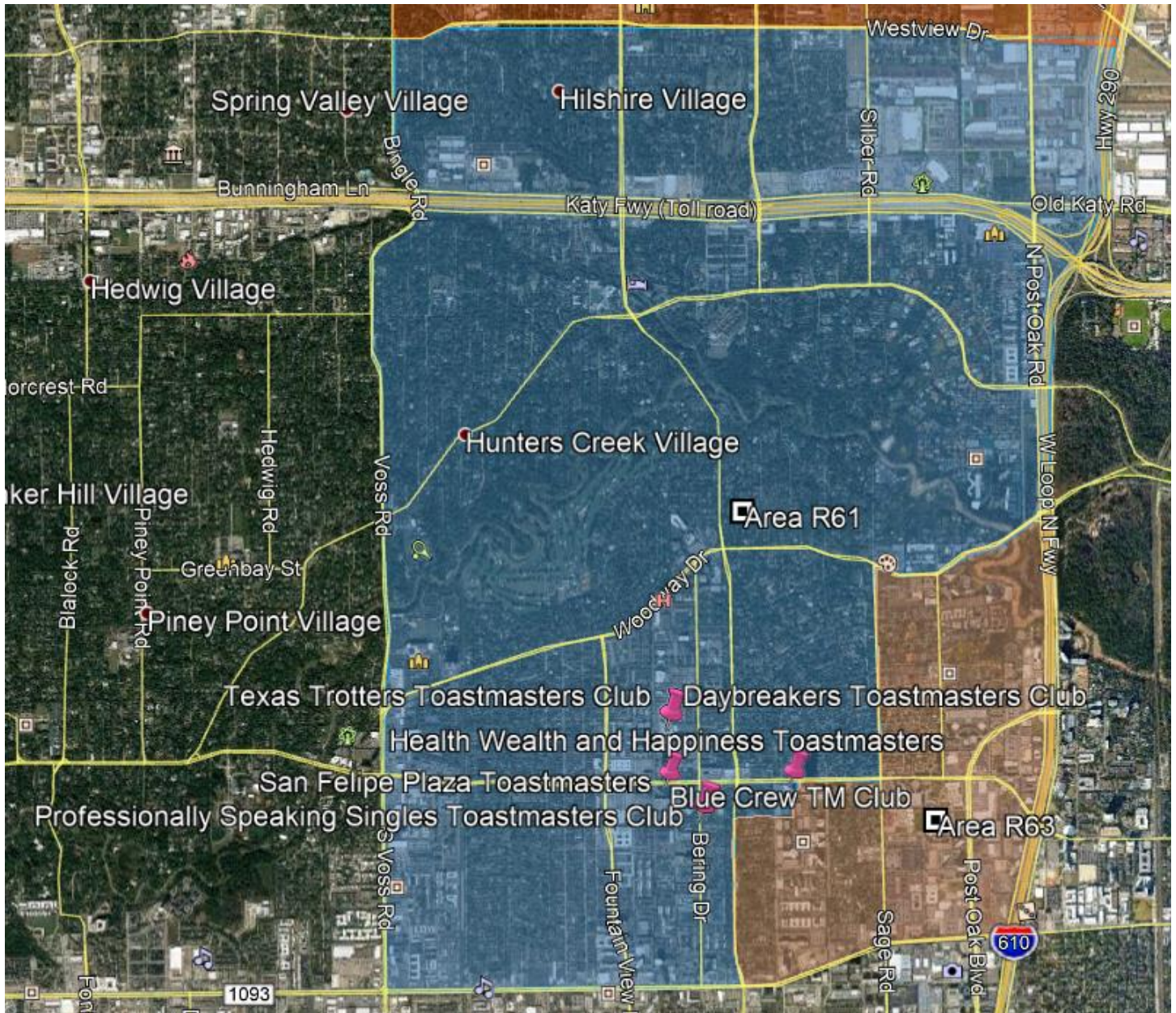


R60 Clubs





Area R61

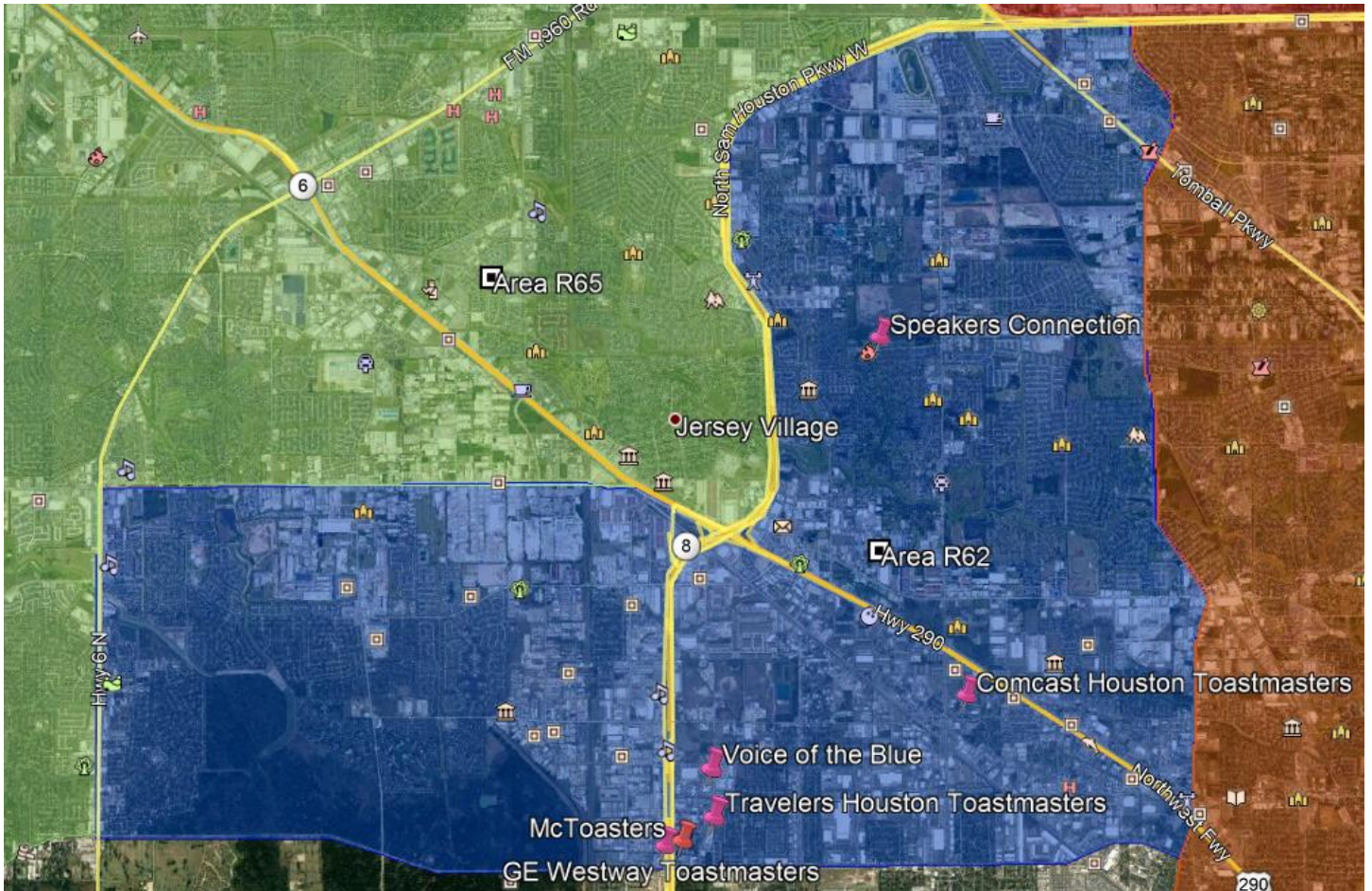




R61 Clubs

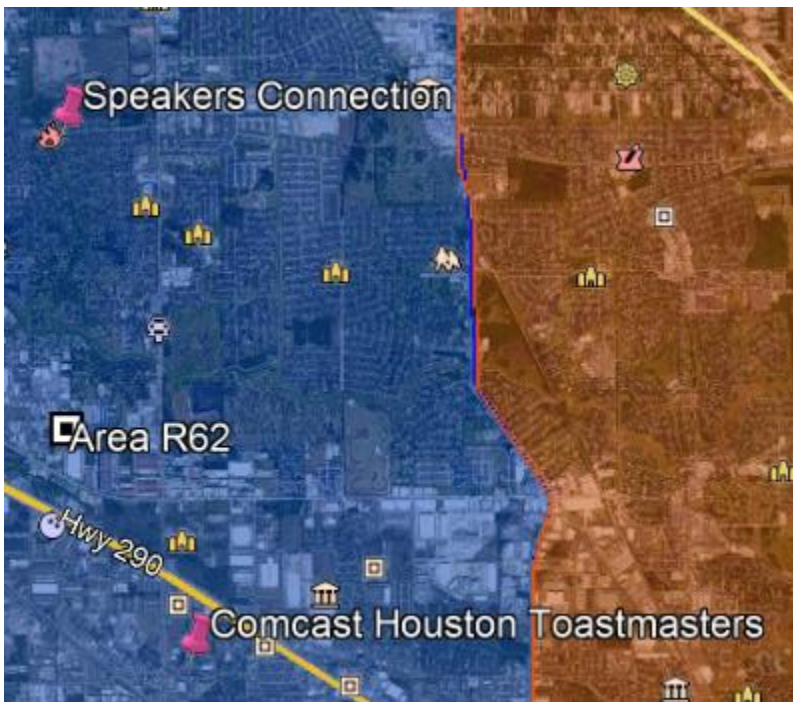


Area R62



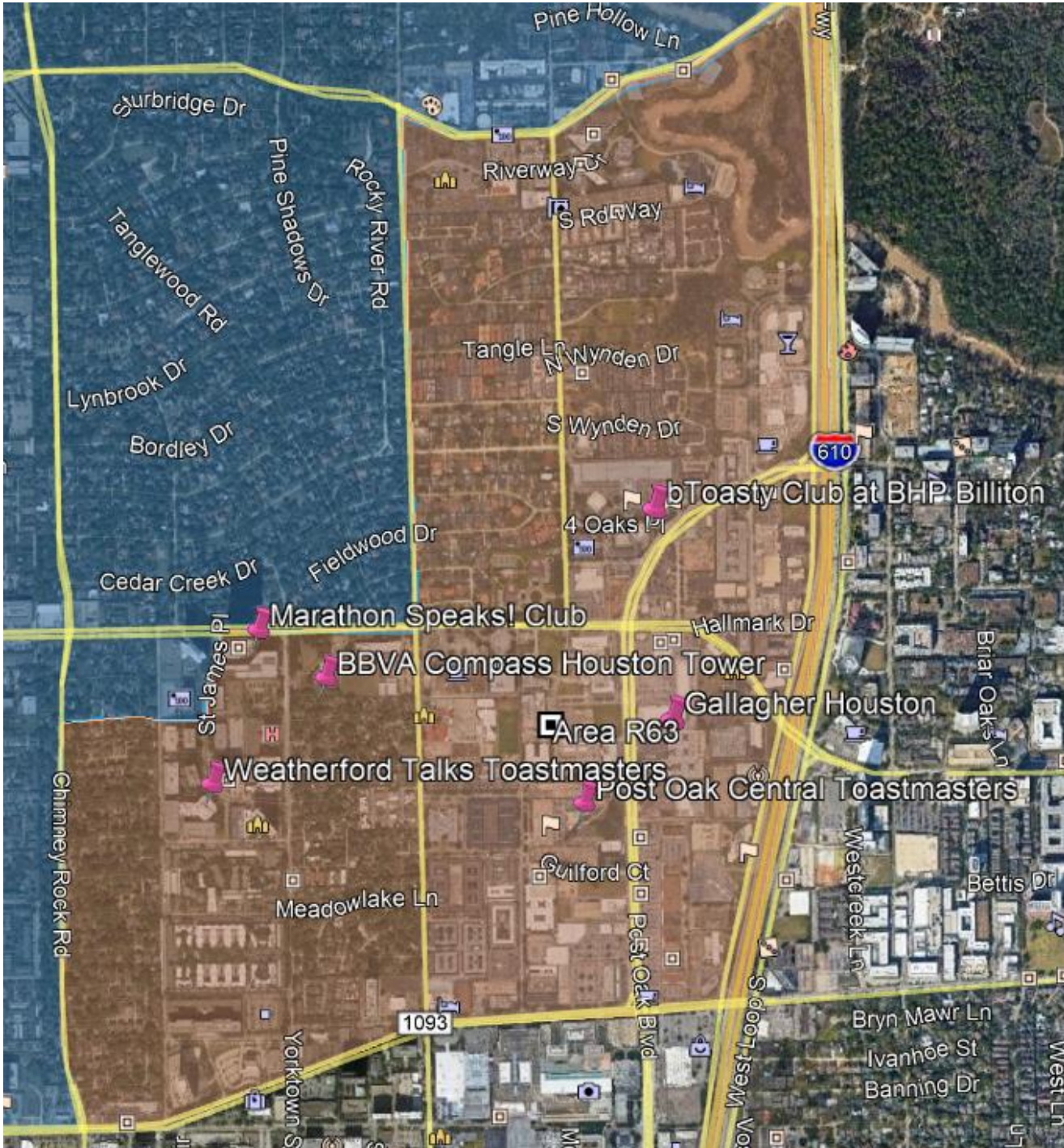


R62 Clubs



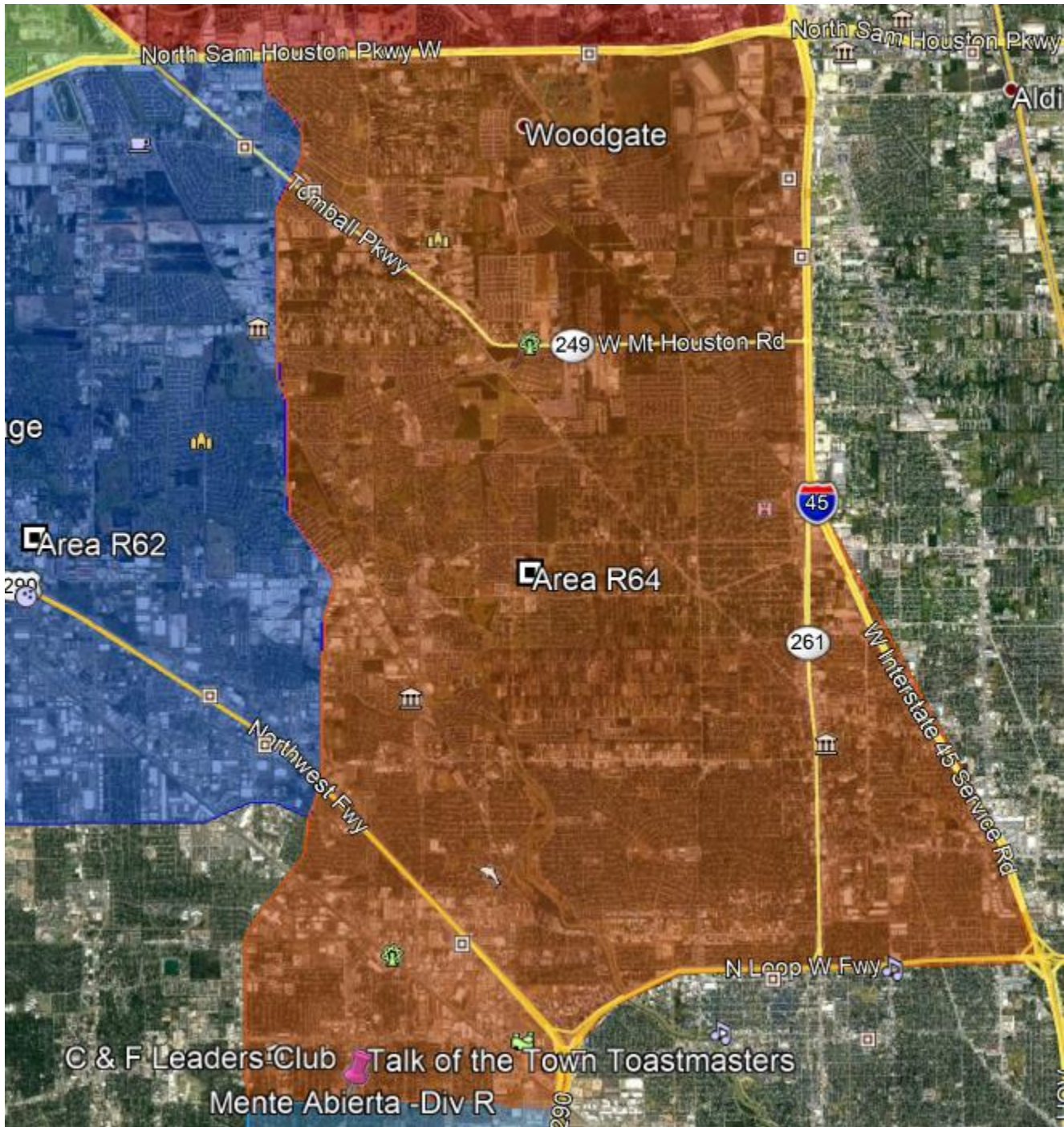


Area R63



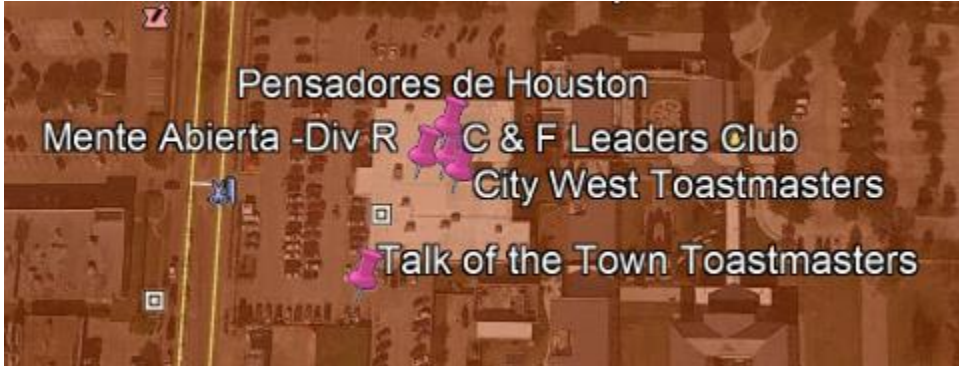


Area R64





R64 Clubs





Area R65

